

*In the Supreme Court of Wisconsin*

---

BILLIE JOHNSON, ERIC O'KEEFE, ED PERKINS *and* RONALD ZAHN,  
PETITIONERS,

BLACK LEADERS ORGANIZING FOR COMMUNITIES, VOCES DE LA  
FRONTERA, LEAGUE OF WOMEN VOTERS OF WISCONSIN, CINDY FALLONA,  
LAUREN STEPHENSON, REBECCA ALWIN, CONGRESSMAN GLENN  
GROTHMAN, CONGRESSMAN MIKE GALLAGHER, CONGRESSMAN BRYAN  
STEL, CONGRESSMAN TOM TIFFANY, CONGRESSMAN SCOTT FITZGERALD,  
LISA HUNTER, JACOB ZABEL, JENNIFER OH, JOHN PERSA, GERALDINE  
SCHERTZ, KATHLEEN QUALHEIM, GARY KRENZ, SARAH J. HAMILTON,  
STEPHEN JOSEPH WRIGHT, JEAN-LUC THIFFEAULT, *and* SOMESH JHA,  
INTERVENORS-PETITIONERS,

*v.*

WISCONSIN ELECTIONS COMMISSION, MARGE BOSTELMANN IN HER  
OFFICIAL CAPACITY AS A MEMBER OF THE WISCONSIN ELECTIONS  
COMMISSION, JULIE GLANCEY IN HER OFFICIAL CAPACITY AS A MEMBER OF  
THE WISCONSIN ELECTIONS COMMISSION, ANN JACOBS IN HER OFFICIAL  
CAPACITY AS A MEMBER OF THE WISCONSIN ELECTIONS COMMISSION,  
DEAN KNUDSON IN HIS OFFICIAL CAPACITY AS A MEMBER OF THE  
WISCONSIN ELECTIONS COMMISSION, ROBERT SPINDELL, JR. IN HIS  
OFFICIAL CAPACITY AS A MEMBER OF THE WISCONSIN ELECTIONS  
COMMISSION *and* MARK THOMSEN IN HIS OFFICIAL CAPACITY AS A MEMBER  
OF THE WISCONSIN ELECTIONS COMMISSION,  
RESPONDENTS,

THE WISCONSIN LEGISLATURE, GOVERNOR TONY EVERS, IN HIS  
OFFICIAL CAPACITY, *and* JANET BEWLEY SENATE DEMOCRATIC  
MINORITY LEADER, ON BEHALF OF THE SENATE DEMOCRATIC CAUCUS,  
INTERVENORS-RESPONDENTS.

---

**AFFIDAVIT OF TOM SCHREIBEL**

---

STATE OF WISCONSIN          )  
   ) ss.  
 COUNTY OF DANE                )

Tom Schreiber, being duly sworn on oath, deposes and  
 says:

1.       I have been retained as an expert by Intervenor-Petitioners Congressmen Glenn Grothman, Mike Gallagher, Bryan Steil, Tom Tiffany, and Scott Fitzgerald in the above-captioned case, currently pending before this Court.

2.       Attached as **Exhibit A** to this affidavit is a true and correct copy of my expert report regarding the Congressmen’s proposed remedial congressional map (“Proposed Remedial Map”), with attachments.

3.       Attached as **Exhibit B** is a true and correct copy of the Appendix to SB-149 entitled, “2011–2012 Legislature, Statistics And Maps,” which was part of the drafting file for the existing congressional maps, and which I accessed via the Legislature’s publicly available website.<sup>1</sup>

---

<sup>1</sup> Available at <https://docs.legis.wisconsin.gov/2011/related/rd/sb149.pdf> (all websites last accessed on Dec. 14 or 15, 2021).

4. Attached as **Exhibit C** is a picture of the map of Wisconsin’s existing congressional districts, which I accessed via the Legislature’s publicly available website.<sup>2</sup>

5. Attached as **Exhibit D** is a true and correct copy of the Appendix to SB-622 entitled, “2021–2022 Legislature Statistics And Maps,” which describes the Proposed Remedial Map, and which I accessed via the Legislature’s publicly available website.<sup>3</sup>

6. Attached as **Exhibit E** is a true and correct copy of Senate Bill 622 of the 2021 Wisconsin Act, which also describes the Proposed Remedial Map, which I accessed via the Legislature’s publicly available website.<sup>4</sup>

7. Attached as **Exhibit F** is an article published in the Milwaukee Journal Sentinel, entitled *The Fight Over Wisconsin’s Next Congressional Map, And What It Means For The Two Parties*, published on November 12, 2021, which I

---

<sup>2</sup> Available at [https://legis.wisconsin.gov/ltsb/gisdocs/CongressionalMaps/Statewide\\_Congressional\\_Map\\_Poster.pdf](https://legis.wisconsin.gov/ltsb/gisdocs/CongressionalMaps/Statewide_Congressional_Map_Poster.pdf).

<sup>3</sup> Available at [https://docs.legis.wisconsin.gov/2021/related/rd/sb622\\_enrolled.pdf](https://docs.legis.wisconsin.gov/2021/related/rd/sb622_enrolled.pdf).

<sup>4</sup> Available at <https://docs.legis.wisconsin.gov/2021/related/vetoedinfull/sb622.pdf>.

accessed via the Milwaukee Journal Sentinel's publicly available website.<sup>5</sup>


FURTHER AFFIANT SAYETH NOT



TOM SCHREIBEL

SWORN AND SUBSCRIBED BEFORE ME

This 15 day of December, 2021

  
\_\_\_\_\_  
Notary Public, State of Wisconsin

My Commission expires: 10/05/2023

---

<sup>5</sup> Available at <https://www.jsonline.com/story/news/politics/analysis/2021/11/12/wisconsin-redistricting-comparing-two-competing-congressional-maps/6355164001/>.

# EXHIBIT A

**In the Supreme Court of Wisconsin**

---

BILLIE JOHNSON, ERIC O'KEEFE, ED PERKINS *and* RONALD ZAHN,  
PETITIONERS,

BLACK LEADERS ORGANIZING FOR COMMUNITIES, VOCES DE LA  
FRONTERA, LEAGUE OF WOMEN VOTERS OF WISCONSIN, CINDY FALLONA,  
LAUREN STEPHENSON, REBECCA ALWIN, CONGRESSMAN GLENN  
GROTHMAN, CONGRESSMAN MIKE GALLAGHER, CONGRESSMAN BRYAN  
STEL, CONGRESSMAN TOM TIFFANY, CONGRESSMAN SCOTT FITZGERALD,  
LISA HUNTER, JACOB ZABEL, JENNIFER OH, JOHN PERSA, GERALDINE  
SCHERTZ, KATHLEEN QUALHEIM, GARY KRENZ, SARAH J. HAMILTON,  
STEPHEN JOSEPH WRIGHT, JEAN-LUC THIFFEAULT, *and* SOMESH JHA,  
INTERVENORS-PETITIONERS,

*v.*

WISCONSIN ELECTIONS COMMISSION, MARGE BOSTELMANN IN HER  
OFFICIAL CAPACITY AS A MEMBER OF THE WISCONSIN ELECTIONS  
COMMISSION, JULIE GLANCEY IN HER OFFICIAL CAPACITY AS A MEMBER OF  
THE WISCONSIN ELECTIONS COMMISSION, ANN JACOBS IN HER OFFICIAL  
CAPACITY AS A MEMBER OF THE WISCONSIN ELECTIONS COMMISSION,  
DEAN KNUDSON IN HIS OFFICIAL CAPACITY AS A MEMBER OF THE  
WISCONSIN ELECTIONS COMMISSION, ROBERT SPINDELL, JR. IN HIS  
OFFICIAL CAPACITY AS A MEMBER OF THE WISCONSIN ELECTIONS  
COMMISSION *and* MARK THOMSEN IN HIS OFFICIAL CAPACITY AS A MEMBER  
OF THE WISCONSIN ELECTIONS COMMISSION,  
RESPONDENTS,

THE WISCONSIN LEGISLATURE, GOVERNOR TONY EVERS, IN HIS  
OFFICIAL CAPACITY, *and* JANET BEWLEY SENATE DEMOCRATIC  
MINORITY LEADER, ON BEHALF OF THE SENATE DEMOCRATIC CAUCUS,  
INTERVENORS-RESPONDENTS.

---

**EXPERT REPORT OF TOM SCHREIBEL REGARDING THE  
PROPOSED REDISTRICTNG MAP OF THE CONGRESSMEN**

---

## TABLE OF CONTENTS

EXECUTIVE SUMMARY .....	1
QUALIFICATIONS AND REQUIRED DISCLOSURES .....	5
STATEMENT OF ALL EXPERT OPINIONS .....	9
I. The Existing Congressional Districts.....	9
A. District 1 .....	10
B. District 2 .....	10
C. District 3 .....	11
D. District 4 .....	11
E. District 5 .....	12
F. District 6 .....	12
G. District 7 .....	13
H. District 8 .....	13
II. Summary Of The 2020 Census Findings' Impact On The Existing Congressional Map .....	14
III. The Proposed Congressional Districts .....	15
A. District 1 .....	17
1. Summary Of Changes .....	17
2. Analysis Of Changes .....	17
B. District 2 .....	18
1. Summary Of Changes .....	18
2. Analysis Of Changes .....	19
C. District 3 .....	20
1. Summary Of Changes .....	20
2. Analysis Of Changes .....	21
D. District 7 .....	22
1. Summary Of Changes .....	22
2. Analysis Of Changes .....	22
E. District 8 .....	23
1. Summary Of Changes .....	23
2. Analysis Of Changes .....	24
F. District 6 .....	25
1. Summary Of Changes .....	25
2. Analysis Of Changes .....	26
G. District 5 .....	27

1. Summary Of Changes .....	27
2. Analysis Of Changes .....	27
H. District 4 .....	28
1. Summary Of Changes .....	28
2. Analysis Of Changes .....	29
IV. Summary Of Objective Metrics Comparing The Existing Congressional Map And The Proposed Remedial Map .....	30
A. Population Changes.....	30
B. Comparison Of County Splits.....	31
C. Comparison Of Municipal Splits.....	31



## EXECUTIVE SUMMARY

My name is Tom Schreibel, and I have been retained as an expert by Intervenor-Petitioners Congressmen Glenn Grothman, Mike Gallagher, Bryan Steil, Tom Tiffany, and Scott Fitzgerald (“the Congressmen”) in the above-captioned case.

My expert report proceeds in four parts:

***First***, I provide my expert opinions on Wisconsin’s existing congressional map, summarizing and describing the existing districts’ contours; their county and municipality splits; and their general political landscape, where applicable.

***Second***, I provide my expert opinions regarding Wisconsin’s statewide population changes, as shown in the 2020 Census.

***Third***, I provide my expert opinions regarding the Congressmen’s proposed remedial map for Wisconsin’s congressional districts (“Proposed Remedial Map”), summarizing and analyzing the changes that it makes to the existing districts. A summary of my expert opinions on this part follows, beginning with District 1 and moving clockwise around the State:

***District 1***. After the Census, District 1 was underpopulated by 9,337. The Proposed Remedial Map adds these people to District 1 solely by moving the line between Districts 1 and 2, without adjusting any of its boundaries with other districts. This simple change is logical, as District 1

needed to add population, while District 2 needed to shed population.

District 2. After the Census, District 2 was overpopulated by 52,681. After the Proposed Remedial Map's shift of people from District 1 to District 2, I note that the map still needed to remove people from District 2 to reach equal apportionment. The only change to District 2 that the Proposed Remedial Map makes to achieve that result—beyond the adjustment of its boundary with District 1—is to the boundary between Districts 2 and 3. Thus, the map does not disrupt District 2's existing county-line boundaries with Districts 5 or 6. I also note that the map moves all of Richland County into District 3, which is a county that is currently split, and which is generally rural in character. Further, the map moves part of Sauk County into District 3. Thus, the map removes one split county between Districts 2 and 3, replacing it with another. I conclude that this change is logical since it is consistent both with District 3's rural character and with District 2's general orientation around the State's capital city.

District 3. After the 2020 Census, District 3 was underpopulated by 3,082. Given that District 3 received a large number of people from District 2, I note that the Proposed Remedial Map had to remove people from District 3 to reach equal apportionment. The map logically resolves that overpopulation by contracting District 3's northernmost and easternmost extremities, while eliminating four county

splits caused by its long appendage into central Wisconsin. The map's shift of Portage County from District 3 to Districts 7 and 8 is also appropriate and logical. This change not only removed people from District 3 after making its changes to Districts 1 and 2, but it also logically preserved District 3's agricultural and southwestern Wisconsin character.

District 7. After the 2020 Census, District 7 was underpopulated by 4,182. Thus, the Proposed Remedial Map needed to add people to reach equal apportionment. I note that the map accomplishes that reapportionment by adjusting only District 7's boundary with District 3 in a logical manner that results in a net reduction of four county splits. That adjustment added the portion of Portage County occupied by the City of Stevens Point into District 7, which avoided splitting that city between Districts 7 and 8. Further, this is in accord with the makeup of this district, since Stevens Point has common interests with Wausau, which is within District 7's boundaries. This also creates a more sensible line between Districts 3 and 7 that better respects county boundaries. Importantly, these limited changes leave District 7's existing, long boundary with District 8 undisturbed.

District 8. After the 2020 Census, District 8 was overpopulated by 15,252. I note that the Proposed Remedial Map's changes to District 6 ultimately moved more than that amount from District 8, which, in turn, required the addition

of people to District 8 from District 3 to reach equal apportionment. As to District 6, the map transfers people from District 8 in a logical way: the Proposed Remedial Map removes or narrows District 8's appendages into District 6, eliminating a county split and adding historical District 6 areas back to that district. Then, the Proposed Remedial Map adds portions of District 3 to District 8, avoiding a split of Stevens Point.

District 6. After the 2020 Census, District 6 was underpopulated by 8,954. However, District 4's significant underpopulation required District 6 to give people to District 4, despite District 6's own underpopulation. I note that the Proposed Remedial Map eliminates District 6's most southernly extension into Milwaukee County and places it in District 4, a limited and logical change that creates a clean boundary along the northern border of Milwaukee County. The map then addresses District 6's own underpopulation by making logical adjustments to its boundary with District 8. While that change—standing alone—would have caused District 6 to be overpopulated, it was necessary since District 6 was also required to give people to District 5. I conclude that the map thus ultimately reapportions both Districts 6 and 5 simultaneously, adjusting an already-split boundary line between these districts and moving the City of Columbus to District 5. That latter move, while creating a county split, avoids splitting this city.

District 5. After the 2020 Census, District 5 was underpopulated by 1,060; however, I note that District 4's own significant underpopulation required District 5 to move a large number of people to that district. I believe that the Proposed Remedial Map achieves equal population by adding people from District 6, moving more of Dodge County to District 5 from District 6 (which was already split) and adding the City of Columbus. The map does not alter the boundary between Districts 5 and 1, or between Districts 5 and 2, to reach equal apportionment.

District 4. After the Census, District 4 was significantly underpopulated by 41,320. I note that the Proposed Remedial Map logically resolves that underpopulation first by shifting District 5's portion of Wauwatosa roughly east of Interstate 41 to District 4. Then, the Proposed Remedial Map adds the northernmost part of Milwaukee County into District 4 from District 6. Both of these changes result in logical boundaries between districts, and respect District 4's character.

*Finally*, I summarize the objective metrics comparing the existing congressional map with the Proposed Remedial Map.

## **QUALIFICATIONS AND REQUIRED DISCLOSURES**

1. I, Tom Schreibel, am an expert on the subject of redistricting in Wisconsin, having directly advised Members of Congress in the redistricting process after the 1990, 2000, and 2010 Censuses were completed. In those roles, I

developed expertise in drafting and evaluating Congressional redistricting maps. My work often included hours of work per week, for months at a time, reviewing complex data sets, utilizing redistricting software, and advising Members of Congress from both sides of the aisle on that data. In the redistricting process following the 2000 census, while I was Chief of Staff to Congressman F. James Sensenbrenner, I served as the lead Republican staff member throughout the redistricting process, which resulted in a map with broad support. During that process, I served as the focal point for Members' evaluation of census data and negotiations on the proposed districts. In my over three decades working on redistricting matters, I developed a strong expertise that was heavily relied upon by Members of Congress.

In addition to my direct redistricting work, I have spent over 27 years working for the people of Wisconsin as a staff member for Congress. In my official duties as an aide to a Member of Congress, I worked to address issues and concerns of individuals all across our State for decades. Among the many varied Wisconsin issues that I dealt with over my congressional career, I worked on proposals impacting reformulated gasoline, bird migrations, the Great Lakes Water Compact and other issues impacting Great Lakes water levels, Indian Treaty Rights, and dairy issues—including the Northeast Interstate Dairy Compact. Through this work, I have gained knowledge about communities across

our State and have become an expert on federal issues impacting the people of our State.

I am a life-long Wisconsin resident. I presently reside in the Town of Merton, Wisconsin, and am employed by Michael Best Strategies.

Finally, I have attached my resume as Exhibit 1 to this expert report.

2. I am being paid a flat fee of \$6,000 for my services as an expert in this matter. My compensation is not contingent on the outcome of any claim or case with respect to which my testimony is being offered. I am providing my services in this matter in my personal capacity, unrelated to my other roles, duties, and employment.

3. The Congressmen and their staff provided the factual and data materials that I considered in forming my opinions and in drafting this report. I also had conversations with the Congressmen's staff, who orally relayed facts and data that are themselves reflected in the materials that I received from the Congressmen and their staff. The materials that I considered in forming my expert opinions for this report are as follows:

- The CSV,<sup>1</sup> PDF,<sup>2</sup> and Shapefile<sup>3</sup> formats of the Proposed Remedial Map;
- 2021 Senate Bill 622<sup>4</sup> and associated drafting files<sup>5</sup> (both attached as Exhibit 2);
- Joint Stipulation of Facts and Law, *Johnson v. Wis. Elections Comm’n*, No 2021AP1450-OA (Wis. Nov. 4, 2021);
- Memorandum to Speaker Robin Vos from the Legislative Reference Bureau, *2011 Wisconsin Act 44 And 2021 Senate Bill 622 Congressional Redistricting* (Dec. 13, 2021) (“December 13 LRB Memo,” attached as Exhibit 3);
- Memorandum to Speaker Robin Vos from the Legislative Reference Bureau, *2011 Wisconsin Act 44 And 2021 Senate Bill 622 Congressional Redistricting* (December 14, 2021) (“December 15 LRB Memo,” attached as Exhibit 4). The December 15 LRB Memo corrects and replaces a prior, December 14 memorandum from the LRB, upon which I did not rely in forming my opinions, but which is nonetheless attached as Exhibit 5;
- 2020 U.S. Census Data;<sup>6</sup>

---

<sup>1</sup> Available at <https://drawyourdistrict.legis.wisconsin.gov/Proposed Maps>.

<sup>2</sup> Available at [https://docs.legis.wisconsin.gov/2021/related/rd/sb622\\_enrolled.pdf](https://docs.legis.wisconsin.gov/2021/related/rd/sb622_enrolled.pdf).

<sup>3</sup> Available at <https://data-ltsb.opendata.arcgis.com/datasets/sb622-congressional-districts-2/explore?location=44.642829%2C-89.557654%2C7.00>.

<sup>4</sup> Available at <https://docs.legis.wisconsin.gov/2021/related/vetoed infull/sb622.pdf>.

<sup>5</sup> Available at [https://docs.legis.wisconsin.gov/2021/related/rd/sb622\\_enrolled.pdf](https://docs.legis.wisconsin.gov/2021/related/rd/sb622_enrolled.pdf).

<sup>6</sup> Available at <https://www.census.gov/library/stories/state-by-state/wisconsin-population-change-between-census-decade.html>.



- 2011 Wisconsin Act 44<sup>7</sup> and associated drafting files<sup>8</sup> (both attached as Exhibit 6);
- Molly Beck, *Wisconsin Grows Modestly And More Diverse While Milwaukee Plumets To 1930s Levels, Census Data Show*, Milwaukee J. (August 12, 2021).<sup>9</sup>

4. Finally, I do not have any publications from the last ten years to disclose. I also have not testified as an expert at trial or by deposition in any case during the previous four years.

### **STATEMENT OF ALL EXPERT OPINIONS**

Below, I first provide my expert opinions regarding Wisconsin's existing Congressional Districts. *Infra* Part I. Next, I provide my expert opinions regarding the statewide population changes in Wisconsin, as shown in the 2020 Census. *Infra* Part II. Then, I provide my expert opinions regarding the Proposed Remedial Map. *Infra* Part III. Finally, I provide a summary of the objective metrics that I used when comparing the existing congressional map to the Proposed Remedial Map. *Infra* Part IV.

#### **I. The Existing Congressional Districts**

Wisconsin is divided into eight congressional districts, with each congressional district entitled to elect one

---

<sup>7</sup> Available at <https://docs.legis.wisconsin.gov/2011/related/acts/44.pdf>.

<sup>8</sup> Available at <https://docs.legis.wisconsin.gov/2011/related/rd/act44.pdf>.

<sup>9</sup> Available at <https://www.jsonline.com/story/news/politics/2021/08/12/census-wisconsin-grows-modestly-while-milwaukee-drops-1930-s-levels/8110913002/>.

representative in the Congress of the United States. Based on the results of the 2010 Census, Wisconsin's total population was 5,686,986 people, meaning that the ideal population for each congressional district was 710,873 or 710,874 people. The State's 2011 congressional map had equal apportionment across all eight districts when adopted.

#### **A. District 1**

District 1 is located in Wisconsin's southeastern corner, where it has been throughout Wisconsin's history. District 1 largely includes mid-sized manufacturing centers and the surrounding areas, and its eastern boundary borders Lake Michigan. District 1 comprises the counties of Kenosha and Racine, as well as parts of the counties of Walworth, Rock, Waukesha, and Milwaukee. Thus, it currently splits four counties. Municipalities in District 1 include the cities of Janesville, Kenosha, Racine, and Burlington. District 1 shares boundaries with Districts 2, 4, and 5. The people in this district generally share similar concerns and challenges related to manufacturing and the use and protection of the Lake Michigan coastline. The population is composed of suburban, rural, and mid-sized communities.

#### **B. District 2**

District 2 is in southern Wisconsin, and it contains Wisconsin's capital city of Madison, along with the surrounding areas. District 2 comprises Dane County, Lafayette County, Green County, Sauk County, and Iowa County, as well as parts of the counties of Rock and Richland.

Therefore, District 2 currently splits two counties. Municipalities in District 2 include Madison, Monona, Middleton, Sun Prairie, and Beloit. District 2 shares borders with Districts 1, 3, 5, and 8. The life and activity of Madison as a growing city and state capital, as well as the University of Wisconsin, broadly define this district's character.

### **C. District 3**

District 3 is in the southwestern corner of the State, largely following the eastern shore the Mississippi River. District 3 comprises the counties of Portage, Adams, Grant, Crawford, Vernon, La Crosse, Trempealeau, Buffalo, Eau Claire, Dunn, and Pierce, as well as parts of the counties of Juneau, Monroe, Jackson, Richland, and Chippewa. District 3, therefore, currently splits 5 counties. District 3's largest municipalities include Eau Claire and La Crosse in the west and—due to this district's long, narrow appendage into central Wisconsin—Stevens Point. District 3 shares a border with District 2, 6, 7, and 8. District 3 is centered in the western portions of the State, and it is often referred to as the "Driftless Region." It is more rural and agricultural in character.

### **D. District 4**

District 4 is centered in Wisconsin's largest municipality, the City of Milwaukee, in southeast Wisconsin. District 4 comprises parts of the counties of Milwaukee and Waukesha (a very small portion of the City of Milwaukee extends into Waukesha County), so it splits two counties. The

largest municipalities here are the cities of Milwaukee, South Milwaukee, Shorewood and Whitefish Bay. District 4 borders Districts 1, 5, and 6. District 4 is Wisconsin's only majority-minority district. It is also Wisconsin's most urban and densely populated district.

#### **E. District 5**

District 5 is located towards Wisconsin's southeastern corner and has Milwaukee's northwest and western suburbs as its core. District 5 covers the counties of Jefferson and Washington, as well as parts of the counties of Dodge, Waukesha, Walworth, and Milwaukee. It splits four counties. District 5's municipalities include Menomonee Falls, Waukesha, West Bend, Oconomowoc, Greenfield, Brookfield, and Watertown. District 5 borders Districts 1, 2, 4, and 6. Owing to its proximity to Milwaukee, District 5's character is largely suburban and ex-urban.

#### **F. District 6**

District 6 is in eastern and central Wisconsin and, as it has for decades, it includes many small and mid-sized cities and villages with a focus on manufacturing and dairy. District 6 borders Lake Michigan on its long, eastern boundary. District 6 contains the counties of Manitowoc, Waushara, Marquette, Green Lake, Columbia, Fond du Lac, Ozaukee, and Sheboygan, as well as parts of the counties of Winnebago, Dodge, and Milwaukee. This district splits three counties. District 6's municipalities include Sheboygan, Manitowoc, Fond du Lac, Oshkosh, Portage, and Two Rivers.

District 6 borders Districts 2, 3, 4, 5, and 8. Like District 1, the people of District 6 generally have an interest in manufacturing, as well as the use and protection of the coast of Lake Michigan.

#### **G. District 7**

District 7 contains much of what is often referred to as “up north” Wisconsin, with its northern border along Lake Superior and its southern border reaching down to encompass much of the central region of the State. District 7 is Wisconsin’s largest district geographically. District 7 contains many counties, specifically St. Croix, Polk, Burnett, Barron, Washburn, Douglas, Bayfield, Ashland, Iron, Sawyer, Price, Rusk Taylor, Clark, Marathon, Lincoln, Oneida, Vilas, Florence, Forest, and Langlade, as well as parts of the counties of Chippewa, Jackson, Juneau, Monroe, and Wood. District 7 splits five counties. The district’s municipalities include Wausau, Marshfield, Rhinelander, and Hudson. District 7 shares a border with Districts 3, 6, and 8. District 7’s vast area includes many of Wisconsin’s lakes and forests. Many of northern Wisconsin’s industries—including forest products and tourism—are based on those natural resources, giving this district its distinct character.

#### **H. District 8**

District 8 is Wisconsin’s northeast region, comprising much of the Green Bay and Fox Valley media market. District 8 contains the counties of Marinette, Oconto, Menominee, Shawano, Waupaca, Outagamie, Calumet,

Brown, Kewaunee, and Door, as well as part of Winnebago County. It splits only a single county. District 8's municipalities include Green Bay, Appleton, Sturgeon Bay, Kewaunee, Kaukauna, Shawano, De Pere, and Marinette. District 8 shares a border with Districts 3 and 6—as well as a long border with District 7, which roughly tracks the line between the Wausau and Green Bay media markets. The district has an emphasis on manufacturing, including shipbuilding and papermaking, and it includes agricultural areas as well.

## **II. Summary Of The 2020 Census Findings' Impact On The Existing Congressional Map**

In general, the 2020 Census found that the state population grew by 3.6%, to 5,893,718; however, that growth was not evenly distributed across the State. The Madison area saw significant growth, with Dane County growing by approximately 15%. Meanwhile, the population of the City of Milwaukee dropped by approximately 17,000. As a result of these population swings, District 4 needs to gain 41,320 people, while District 2 needs to shed 52,681, in order to reach the constitutional requirements for equal population. The population shifts in other districts were less dramatic: District 1 needs to add 9,337, District 3 needs to add 3,082, District 5 needs to add 1,060, District 6 needs to add 8,954, District 7 needs to add 4,182, and District 8 needs to shed 15,252.

Given these population shifts, all four of the districts currently covering Milwaukee County are required to expand to reach equal population. Districts 7 and 3 in the north and west will also need to expand. Districts 2 and 8, based in Madison and Green Bay, respectively, need to contract.

### **III. The Proposed Congressional Districts**

Based on my independent, expert review, I conclude that the Proposed Remedial Map achieves equal reapportionment with perfect population equality between Wisconsin's eight congressional districts. Specifically, Districts 2, 3, 5, 6, 7, and 8 have 736,715 people, while Districts 1 and 4 have 736,714 people.

Further, based on my study, I conclude that the Proposed Remedial Map makes only limited, logical changes to the existing congressional map in order to reach equal reapportionment. According to the December 13 LRB Memo, Ex. 3, the Proposed Remedial Map moves only 384,456 individuals into new congressional districts.<sup>10</sup> As a result, the Proposed Remedial Map has a core retention of 93.48%, which means that it changes only 6.52% of the individuals from the existing congressional map (384,456 people moved, divided by the 5,893,718 total population). Further, the December 15 LRB memo, Ex. 4, explains that the Proposed Remedial Map

---

<sup>10</sup> The LRB memos indicate slight deviations in this number. It is likely that LRB's differing numbers are a result of on-going municipal redistricting, which impacts how these numbers are calculated at different points in time. For example, the December 15 LRB Memo, Ex. 4, indicates a slightly lower number for a population shift, at 381,829.

splits only 10 counties, while the existing map split 12; and it splits only 16 municipalities, compared to the existing map's 27.

Based off the existing maps, the above-stated population shifts found by the 2020 Census necessitates a shift in congressional districts expanding out from the Milwaukee area, while districts across the State in general must move towards Madison and Green Bay.

As I review the Proposed Remedial Map in its entirety, I conclude that it properly accounts for those population shifts. As the population swings would indicate, the proposed maps of Milwaukee-area districts move west, towards Madison and north towards Green Bay. Likewise, Districts 3 and 7 move south, towards Madison's population growth. It is my opinion that the Proposed Remedial Map's limited changes are highly consistent with a least-changes approach, based off the existing congressional map.

Below, I provide my expert opinions on the Proposed Remedial Map's necessary changes to the existing map, due to findings of the 2020 Census. I first summarize the necessary changes that the Proposed Remedial Map makes as a result of population shifts in the State. Then, I analyze those changes. My summary and analysis begin with District 1 and proceed clockwise around the State, ending with District 4.



## **A. District 1**

### **1. Summary Of Changes**

After the 2020 Census, District 1 was underpopulated by 9,337 people. The Proposed Remedial Map adds these people to District 1 solely by moving the line between District 1 and District 2 farther into the existing District 2, without adjusting any of its other boundaries. This change in the Proposed Remedial Map also shifted a small number of people from District 1 into District 2 in Rock County; however, I believe that this change was necessary to reach equal apportionment without splitting additional municipalities. The Proposed Remedial Map's adjustment adds more of the surrounding Janesville area into District 1, a city that has historically been located in this district. Further, since the existing border between District 1 and District 2 already splits Rock County—and since the Proposed Remedial Map does not make any other changes to District 1—the Proposed Remedial Map equally reapportions District 1 without splitting any new counties.

### **2. Analysis Of Changes**

I conclude that the Proposed Remedial Map makes limited, logical changes to District 1 to reach equal reapportionment. After the Census, District 1 required an additional 9,337 people. The Proposed Remedial Map adds those people to District 1 solely by altering its boundary with District 2—which is overpopulated—adding more of the surrounding Janesville area as needed to achieve equal

reapportionment. This alteration does not split any new counties—as the only adjusted boundary crosses Rock County. Further, since Janesville has historically fallen within District 1, this is a logical alteration that preserves the current makeup and character of this district. District 1 experiences minimal change, only adding the required number individuals from the only district that it borders that is overpopulated.

## **B. District 2**

### **1. Summary Of Changes**

After the 2020 Census, District 2 was overpopulated by 52,681 people, making it by far Wisconsin’s largest-growing district over this past decade. After the Proposed Remedial Map’s shift of people from District 1 to District 2, I note that the Proposed Remedial Map still needed to remove people from District 2 to reach equal apportionment. The only change to District 2 that the Proposed Remedial Map makes to achieve that result—beyond the adjustment of its boundary with District 1, described above—is to the boundary between District 2 and District 3. Thus, the Proposed Remedial Map does not disrupt District 2’s boundaries with District 5 and District 6. The boundary lines with Districts 5 and 6 remain straight county lines.

As for the change to the line between Districts 2 and 3, I note that the Proposed Remedial Map moves the remainder of Richland County into District 3, which is a county that is currently split between these districts. Richland County is

generally rural in character and shares much in common with District 3. The Proposed Remedial Map also moves part of Sauk County into District 3. Thus, the Proposed Remedial Map removes one split county between District 2 and District 3, replacing it with another.

## **2. Analysis Of Changes**

I conclude that the Proposed Remedial Map makes limited, logical changes to District 2 to reach equal reapportionment. As a result of the Census, District 2 was overpopulated by 52,681 people, easily qualifying it as Wisconsin's largest-growing district. Therefore, District 2 needed to contract considerably in size to achieve equal apportionment. So, to reach an equal population in District 2, the Proposed Remedial Map first makes a limited, logical adjustment to District 2's boundary with District 1, already explained above. Then, the Proposed Remedial Map changes only District 2's boundary with District 3, and only as necessary to achieve equal reapportionment. Specifically, the Proposed Remedial Map moves all of Richland County into District 3, as well as part of Sauk County—which, I conclude, is a logical adjustment since it is consistent both with District 3's rural character and District 2's general orientation around the State's capital city and the University of Wisconsin.

## **C. District 3**

### **1. Summary Of Changes**

After the 2020 Census, District 3 was underpopulated by 3,082 people. Given that District 3 received a large number of people from District 2's growth, as discussed immediately above, I note that the Proposed Remedial Map had to remove people from District 3 to reach equal apportionment. To do so, the Proposed Remedial Map contracts District 3 at its most northern and eastern extremities, while also eliminating four county splits due to the long appendage in the existing District 3. For the northern extremities, the Proposed Remedial Map moves District 3's portion of Chippewa County into District 7—eliminating that county split—along with the most northern portion of Dunn County. For the eastern extremities, the Proposed Remedial Map moves the City of Stevens Point and the surrounding areas in Portage County to its north and west to District 7 and then—in a change that removes four county splits from District 3's long appendage—moves the District 7 portions of the counties of Jackson, Juneau, Monroe, and Wood to District 3, along with all of Clark County. Finally, the Proposed Remedial Map moves the remainder of Portage County into District 8, as discussed more fully below. Overall, the Proposed Remedial Map eliminates six county splits in District 3 (Chippewa, Jackson, Juneau, Monroe, Wood Counties and—per the changes to District 2, above—Richland County), while adding back only two, Sauk and Dunn.

## 2. Analysis Of Changes

I conclude that the Proposed Remedial Map makes limited, logical changes to District 3 to reach equal reapportionment. While District 3 was slightly underpopulated after the Census, the limited changes that the Proposed Remedial Map made to District 2 resulted in an overpopulation of District 3. The Proposed Remedial Map resolves that resulting overpopulation in District 3 in an exceedingly logical way. Specifically, it contracts District 3's northernmost and easternmost extremities, while eliminating four of the county splits caused by its long appendage into central Wisconsin.

I also note in particular that the Proposed Remedial Map's shift of Portage County from District 3 to Districts 7 and 8 is appropriate and logical. To begin, this change moved District 3 toward equal apportionment, as the Proposed Remedial Map had to remove people from District 3 after making its changes to Districts 1 and 2. Further, the change logically preserved District 3's political geography as a district centered in western Wisconsin. District 3 is a predominantly rural, western district; however, Stevens Point is a municipality firmly within central Wisconsin—located at the end of District 3's narrow, multiple-county-splitting appendage. Stevens Point has a great deal in common with District 7's Wausau's which, like Stevens Point, has a history as a forest-products producer in Central Wisconsin located on the Wisconsin River. Indeed, Stevens Point and Wausau not

only share similar industries and a Wisconsin River location, but also share the same television market, helping to improve communications within a congressional district. By removing the northern and western extremities of District 3, the Proposed Remedial Map does precisely what is to be expected by the Census data, in that it moves the district closer toward growing Madison.

#### **D. District 7**

##### **1. Summary Of Changes**

After the 2020 Census, District 7 was underpopulated by 4,182 people. Based on my review, I conclude that the Proposed Remedial Map accomplishes that reapportionment by adjusting only District 7's border with District 3, as explained above. That adjustment added the portion of Portage County occupied by the City of Stevens Point and the surrounding areas into District 7, which avoids splitting that city between District 7 and District 8. Given that the Proposed Remedial Map only alters the District 7/District 3 boundary, District 7's long border with District 8 remains completely unchanged.

##### **2. Analysis Of Changes**

I conclude that the Proposed Remedial Map makes limited, logical changes to District 7 to reach equal reapportionment. As discussed immediately above, the Proposed Remedial Map reaches that target solely by adjusting District 7's boundary with District 3 in a logical

manner that results in a net reduction of four county splits. This also creates a more sensible line between Districts 3 and 7 that better respects county boundaries. And these limited changes leave District 7's existing, long boundary with District 8 undisturbed. Further, as explained above, the map's addition of Stevens Point accords with the general makeup of this district, since Stevens Point is located near—and has considerable common interests with—Wausau, a city within District 7's boundaries.

## **E. District 8**

### **1. Summary Of Changes**

After the 2020 Census, District 8 was overpopulated by 15,252 people, making it Wisconsin's second-fastest growing district. The Proposed Remedial Map's changes to District 6 ultimately moved more than that amount from District 8, which, in turn, required adding people to District 8 from District 3. Specifically, as for the change with District 6 to lose population in District 8, the Proposed Remedial Map adjusts District 8's southern border with District 6 in two respects. First, it eliminates all of District 8's small appendage in Winnebago County, thus eliminating a county split. Then, it eliminates most of its southernmost appendage comprising Calumet County, a county historically located within District 6. Although that latter change continues the split of the City of Appleton between these districts, Appleton is already split among Winnebago, Calumet, and Outagamie Counties. The Proposed Remedial Map places all of the

Winnebago and Calumet portions of Appleton within District 6, with the Outagamie portion remaining in District 8. As for the change with District 3 to add population, the Proposed Remedial Map places southern and eastern portions of Portage County within District 8, which adds the people ultimately required by District 8 while avoiding splitting Stevens Point.

## **2. Analysis Of Changes**

I conclude that the Proposed Remedial Map makes limited, logical changes to District 8 to reach equal reapportionment. After the Census, District 8 was overpopulated by 15,252 people, making it Wisconsin's second-largest growing district in this past decade. However, the changes needed by District 3—which had to add people from the overpopulated District 2—moved more people than District 7 could take while still achieving equal population. As a result, it was logical to add the additional excess population from District 3 to District 8.

As to District 8's changes with District 6, the Proposed Remedial Map transfers people from District 8 in a logical way: it eliminates District 8's appendage in Winnebago County, thereby eliminating a county split. Then, it eliminates most of District 8's appendage made up of Calumet County, a county that has historically been in District 6.



## **F. District 6**

### **1. Summary Of Changes**

After the 2020 Census, District 6 was underpopulated by 8,954 people. However, due to District 4's significant underpopulation, District 4 required additional people from neighboring districts. As will be discussed in greater detail below, District 4 adds people from both District 5 and District 6. Accordingly, I note that the Proposed Remedial Map removes District 6's most southern extension into Milwaukee County and places it in District 4, creating a clean boundary line following Milwaukee County's northern border. To address District 6's underpopulation, then, my review shows that the Proposed Remedial Map added people to District 6 from District 8. Those adjustments, standing alone, would have caused District 6 to be overpopulated. In my opinion, however, this was necessary to shift more people to District 5, a neighbor of District 4, which also had to give to District 4 despite its own underpopulation. So, to reach equal apportionment for District 6—and, simultaneously, District 5—the Proposed Remedial Map first removes a portion of Dodge County from District 6 and places it in District 5, adjusting an already-split county line. Then, it gives District 6's portion of the City of Columbus to District 5, which—while creating a county split—removes the existing split of that municipality. The Proposed Remedial Map does not make any alterations to District 6's existing western

border with District 3, as the foregoing adjustments resulted in equal apportionment.

## **2. Analysis Of Changes**

I conclude that the Proposed Remedial Map makes limited, logical changes to District 6 to reach equal reapportionment. After the 2020 Census, District 6 was underpopulated by 8,954 people. However, due to District 4's significant underpopulation, District 4 required additional people from District 6—despite its own underpopulation. Accordingly, the Proposed Remedial Map eliminates District 6's most southern extension into Milwaukee County and places it in District 4, a limited and logical change that creates a clean boundary along the northern border of Milwaukee County. The Proposed Remedial Map then addresses District 6's own underpopulation by making logical adjustments to its boundary with District 8, as described above. And while those adjustments would have caused District 6 to be overpopulated, standing alone, they were necessary in order to ultimately shift people to the neighboring District 5—a district that was also compelled to give to District 4, despite its own underpopulation. So, to reach District 6's final state of equal apportionment—and to equally apportion District 5 as well, as also explained above—the Proposed Remedial Map first removes a portion of Dodge County from District 6 and places it in District 5, utilizing an already-split county line. Then, it gives District 6's portion of the City of Columbus to District 5, which—while creating a

county split—removes the existing split of that municipality. Since these adjustments resulted in an equal population, the Proposed Remedial Map does not make any alterations to District 6’s existing western border with District 3.

**G. District 5**

**1. Summary Of Changes**

After the 2020 Census, District 5 was slightly underpopulated, by 1,060 people. However, I note that the neighboring District 4 is significantly underpopulated, requiring District 5 to lose people to that district. The Proposed Map thus splits the City of Wauwatosa between District 5 and District 4. Then, to achieve an equal population in District 5, the Proposed Map adds people from District 6 and moving more of Dodge County to District 5 from District 6 (a county that was already split), while also adding the City of Columbus. Those changes between Districts 5 and 6 do not create any new county or municipal splits. Further, the Proposed Remedial Map does not alter the boundary between District 5 and District 1, or between District 5 and District 2, to reach equal apportionment.

**2. Analysis Of Changes**

I conclude that the Proposed Remedial Map makes limited, logical changes to District 5 to reach equal reapportionment. While District 5 was underpopulated by 1,060 people after the 2020 Census, it had to give a significant amount of people to District 4, owing to its own substantial

underpopulation. The shift from District 5 to District 4 in the Proposed Remedial Map occurs entirely in the City of Wauwatosa. The easternmost portions of Wauwatosa that the Proposed Remedial Map gives to District 4 are logical, as they immediately abut District 4's current boundary, as further explained below. Given this shift to District 4, District 5 ultimately required the addition of people to reach equal apportionment. As already explained above, the Proposed Remedial Map achieves that result solely by adding population from District 6. Specifically, the Proposed Remedial Map moves more of the already-split Dodge County to District 5 from District 6, and then it adds the remaining portions of the already-split City of Columbus—thus ending that municipal split. These changes did not create any new county splits. Since those limited changes result in an equal population, the Proposed Remedial Map does not adjust District 5's boundaries with District 1 or District 2 in any manner.

## **H. District 4**

### **1. Summary Of Changes**

Finally, after the 2020 Census, District 4 was underpopulated by 41,320 people—by far the largest population decline among Wisconsin's districts. I note that the Proposed Remedial Map adds more of Milwaukee's surrounding urban areas to District 4 to eliminate this substantial population deficit. Specifically, the Proposed Remedial Map adds the eastern portion of the City of

Wauwatosa to District 4 from District 5. Although this change splits Wauwatosa, the new boundary line roughly follows Interstate 41, which itself divides Wauwatosa. Finally, I note that the Proposed Remedial Map then adds the northernmost portion of Milwaukee County into District 4 from District 6, creating a clean boundary that completes District 4's reapportionment.

## **2. Analysis Of Changes**

I conclude that the Proposed Remedial Map makes limited, logical changes to District 4 to reach equal reapportionment. After the Census, District 4 was significantly underpopulated, by 41,320 people, which is easily the largest population shortfall in any district in Wisconsin. The Proposed Remedial Map makes up that significant shortfall in a logical and tailored way—adding people solely from Milwaukee's surrounding suburbs, in a manner that does not result in any new county splits. Specifically, as already mentioned above, the Proposed Remedial Map adds eastern portions of the City of Wauwatosa to District 4 from District 5 roughly along Interstate 41, resulting in a common-sense boundary between these districts in the process. While this change does split Wauwatosa, Interstate 41 itself separates this city. Then, to complete District 4's reapportionment, the Proposed Remedial Map adds the northernmost part of Milwaukee County into District 4 from District 6, again resulting in a clean boundary. Indeed, this change ends District 6's split of

Milwaukee County, leaving this exceedingly populous county split only between Districts 4 and 5. Finally, and overall, these changes preserve this district's densely populated character.

#### **IV. Summary Of Objective Metrics Comparing The Existing Congressional Map And The Proposed Remedial Map**

In this final section, I provide a summary of the objective metrics that I used to compare the existing congressional map to the Proposed Remedial Map, many of which I already discussed in Parts I and III of this expert report. This summary proceeds as follows: (A) the population changes across the two maps; (B) a comparison of the county splits between the two maps; and (C) a comparison of the municipal splits between the two maps.

##### **A. Population Changes**

The 2010 Census shows that Wisconsin's total population was 5,686,986. This meant that the ideal population for each of Wisconsin's eight congressional districts was 710,873 or 710,874.

The 2020 Census showed that Wisconsin's total population grew to 5,893,718, an increase of 206,732 people. With this total population, the ideal population for each of Wisconsin's eight congressional districts is now 736,714 or 736,715 people.

According to the December 13 LRB Memo, Ex. 3, the Proposed Remedial Map moves only 384,456 people into new

congressional districts. As a result, the Proposed Remedial Map has a core retention of 93.48%, which means that it changes only 6.52% of the population of the existing congressional map, as referenced in Part III, above.

### **B. Comparison Of County Splits**

As indicated by the December 15 LRB Memo, Ex. 4, the Proposed Remedial Map has fewer county splits than the existing congressional map. According to LRB, the existing congressional map had 12 county splits, while the Proposed Remedial Map has 10 county splits. The December 15 LRB Memo, Ex. 4, delineates each of these splits on a county-by-county basis.<sup>11</sup>

### **C. Comparison Of Municipal Splits**

According to the Legislative Reference Bureau Memo dated December 14, the Proposed Remedial Map has fewer municipal splits than the existing congressional map. That memo indicates the existing congressional map splits 27 municipalities while the Proposed Remedial Map splits only 16 municipalities. The attached December 15 LRB Memo, Ex. 4, delineates each of these municipal splits on a county-by-county basis.<sup>12</sup>

---

<sup>11</sup> Note, county splits may be measured using multiple methods, producing different results, as LRB itself shows. *See* Ex. 3. For example, some methods do not include county splits when there is only a geographic split, affecting no population within the split area. Also, a county split more than two ways could be counted as one split, or multiple splits.

<sup>12</sup> Note, like county splits, municipal splits may be measured using multiple methods, producing different results. Further, with

Dated: December 15, 2021.

Respectfully submitted,



TOM SCHREIBEL

---

municipalities currently undergoing the redistricting process themselves, calculations utilizing live databases can produce different results based on the times that the measurements are run and when local communities enact redistricting. For example, the December 13 LRB Memo, Ex. 3, finds that the existing map had 35 municipal splits, while the Proposed Remedial Map had 28 municipal splits. This is likely due to different methods used to calculate splits.



# EXHIBIT 1

**Thomas B. Schreibel**  
**N80 W28916 Adams Road**  
**Hartland, WI 53029**

**Overview** In his role at Michael Best Strategies, Tom utilizes his expertise in legislative and executive processes to advance client interests through development and implementation of political, legislative, and public affairs strategies.

Prior to joining Strategies, Tom served as vice president of government and industry affairs at Sheehan Family Companies, a national beverage distribution company. There, he developed and executed strategies surrounding the company's business practices, managed tracking of relevant policy activity for 15 state legislatures and Washington, D.C., and managed relationships and communication with industry leaders, associations, legislators, and elected officials.

Tom was previously chief of staff and committee professional staff member for Congressman F. James Sensenbrenner Jr., overseeing the Washington, D.C. and district offices, supervising legislative, political, communications, and campaign strategies, and advising the congressman on all aspects of office policy. In this role, Tom designed the approved 2000 Wisconsin congressional redistricting plan. While working with Congressman Sensenbrenner, he also served as district director and scheduler.

**Professional  
Activities**

- Wisconsin National Committeeman to RNC 2016-Present
- Platform Committee Member and Delegate to the 2016 Republican National Convention
- Vice Chair, Wisconsin Republican Party, 2014-2016
- Board of Directors, National Beer Wholesalers Association
- Volunteer, Lake Keesus Management District, 1999-Present
- Delegate, Republican Party of Waukesha County, 1985-Present
- Volunteer, Sensenbrenner for Congress Committee, 1984-2019

**Education**

- Carthage College, Bachelor of Arts (B.A.), Criminal Justice, 1986

## **EXHIBIT 2**

# State of Wisconsin



2021 Senate Bill 622

Date of enactment:  
Date of publication\*:

## 2021 WISCONSIN ACT

AN ACT *to repeal and recreate* 3.11 to 3.18 of the statutes; **relating to:** congressional redistricting.

*The people of the state of Wisconsin, represented in senate and assembly, do enact as follows:*

**SECTION 1.** 3.11 to 3.18 of the statutes are repealed and recreated to read:

**3.11 First congressional district.** All of the following territory constitutes the first congressional district:

(1) **WHOLE COUNTIES.** Kenosha and Racine.

(2) **MILWAUKEE COUNTY.** That part of Milwaukee County consisting of all of the following:

- (a) The villages of Greendale and Hales Corners.
- (b) The cities of Franklin and Oak Creek.

(3) **ROCK COUNTY.** That part of Rock County consisting of all of the following:

(a) The towns of Bradford, Clinton, Harmony, Janesville, Johnstown, La Prairie, Lima, Milton, and Rock.

(b) That part of the town of Turtle comprising U.S. census tract 2602, blocks 1000, 1001, 1002, 1003, 1004, 1005, 1010, 1011, 1012, 1013, 1014, 1015, 1016, 1018, 1019, 1020, 1021, 1022, 1023, 1024, 1025, 1026, 1027, 1028, 1029, 1030, 1031, 1032, 1033, 1034, 1035, 1036, 1037, 1038, 1039, 1040, 1041, 1042, 1043, 1044, 1045, 1047, 2000, 2001, 2002, 2003, 2004, 2005, 2006, 2007, 2008, 2009, 2014, 2103, 2104, 2105, 2106, 2108, 2109, 2114, 2115, 2116, 2117, 2118, 2119, 2120, 2121, 2122, 2123, 2124, 2125, 2126, 2127, 2129, 2130, 2131, 2132, and 2141.

(c) The village of Clinton.

(d) The cities of Janesville and Milton.

(4) **WALWORTH COUNTY.** That part of Walworth County consisting of all of the following:

(a) The towns of Bloomfield, Darien, Delavan, East Troy, Geneva, La Grange, Lafayette, Linn, Lyons, Richmond, Sharon, Spring Prairie, Sugar Creek, Troy, and Walworth.

(b) That part of the town of Whitewater comprising U.S. census tract 301, blocks 3001, 3002, 3003, 3004, 3006, 3007, 3008, 3009, 3010, 3011, 3014, 3015, 3016, 3017, 3018, 3021, 3022, 3023, 3024, 3025, 3026, 3027, 3028, 3029, 3030, 3033, 3034, 3036, 3037, 3038, 3039, 3040, 3041, 3042, 3043, 3044, 3045, 3046, 3047, 3048, 3049, 3050, 3051, 3052, 4000, 4001, 4002, 4003, 4004, 4005, 4006, 4007, 4008, 4009, 4010, 4011, 4012, 4016, 4017, 4018, 4019, 4020, 4021, 4022, 4023, 4024, 4027, 4029, 4030, 4031, 4032, and 4033; and tract 400, blocks 2051, 2053, 2057, 2058, 2060, 4020, and 4021; and tract 502, blocks 1028, 1029, 1030, 1034, and 1036.

(c) The villages of Bloomfield, Darien, East Troy, Fontana-On-Geneva Lake, Sharon, Walworth, and Williams Bay.

(d) That part of the village of Genoa City located in the county.

(e) That part of the village of Mukwonago located in the county.

(f) The cities of Delavan, Elkhorn, and Lake Geneva.

\* Section 991.11, WISCONSIN STATUTES: Effective date of acts. "Every act and every portion of an act enacted by the legislature over the governor's partial veto which does not expressly prescribe the time when it takes effect shall take effect on the day after its date of publication."

(g) That part of the city of Whitewater comprising U.S. census tract 400, blocks 2021 and 2054.

(h) That part of the city of Burlington located in the county.

(5) WAUKESHA COUNTY. That part of Waukesha County consisting of all of the following:

(a) The towns of Eagle, Genesee, Mukwonago, Ottawa, and Vernon.

(b) That part of the town of Waukesha comprising U.S. census tract 201600, blocks 2009, 2010, 2011, 2012, 2013, 2014, 2015, 2020, 3011, 3012, and 3013; and tract 202101, blocks 1013, 1015, 1016, 1017, 1019, 1020, 1021, 1022, 1023, 1024, 1025, 1026, 1027, 2028, 2029, 2030, 2035, 2044, 2045, 3001, 3002, 3003, 3004, 3005, 3006, 3007, 3008, 3009, 3016, 3018, 3019, 3020, 3025, 3026, and 3027; and tract 202102, blocks 3004, 3005, 3006, 3017, 3018, 4000, 4001, 4002, 4003, 4004, 4005, 4007, 4008, 4009, 4010, 4011, 4013, 4014, 4015, 4016, 4017, 4018, 4019, 4020, 4021, 4022, 4023, 4024, 4025, 4034, 4035, 4036, 4037, 4038, 4040, 4041, 4042, 4043, 4044, 4045, 4046, 4047, and 4048; and tract 202103, blocks 1005, 1006, 1008, 1009, 1016, 1019, 1022, 1024, 1025, 1026, 1027, 1030, 1031, 1032, 1037, 1038, 2000, 2001, 2002, 2003, 2004, 2005, 2006, 2007, 2008, 2009, 2010, 2011, 2012, 2013, 2014, 2015, 2016, 2017, 2018, 2019, 2020, and 2021; and tract 202201, blocks 3007, 3014, 3018, 3019, 4019, 4027, 4028, and 4029; and tract 202301, blocks 3017, 3020, 3021, 3022, 3024, 3027, 3028, 3029, 3041, 3042, 3043, and 3045; and tract 202303, blocks 3025, 3026, 3027, 3028, 3029, 3031, 3032, 3033, 3034, 3035, and 3036; and tract 203805, blocks 3023, 3025, 3026, 3027, 3028, 3029, 3030, 3031, 3033, and 3034.

(c) The villages of Big Bend, Eagle, North Prairie, and Wales.

(d) That part of the village of Dousman comprising U.S. census tract 204003, blocks 1024, 1042, 2000, 2002, 2003, 2004, 2013, 2014, 2015, 2016, 2017, 2019, 2020, 2021, 2022, 2023, 2024, 2025, 2033, 2034, 2035, 2036, 2037, 2038, 2040, 2041, 3001, 3002, 3003, 3012, 3013, 3016, 3018, 3019, 3020, 3021, 3022, 3023, 3032, 3037, 3039, and 3044; and tract 204004, block 5002; and tract 204100, blocks 1054, 1055, and 1056.

(e) That part of the village of Summit comprising U.S. census tract 204004, block 1005.

(f) That part of the village of Mukwonago located in the county.

(g) The city of Muskego.

(h) That part of the city of New Berlin comprising U.S. census tract 201504, blocks 1000, 1001, 1002, 1003, 1004, 1005, 1006, 1007, 1008, 1009, 1010, 1011, 1012, 1013, 1014, 1015, 1016, 1017, 1018, 1019, 1020, 1021, 1022, 1023, 1024, 1025, 1026, 1027, 1028, 1029, 1030, 1031, 1032, 1033, 1034, 1035, 1036, 1037, 1038, 1039, 1040, 2000, 2001, 2002, 2003, 2004, 2005, 2006, 2007, 2008, 2009, 2010, 2011, 2012, 2013, 2014, 2015, 2016,

2017, 2018, 2019, 2020, 2021, 2022, and 2023; and tract 201506, blocks 2000, 2001, 2002, 2003, 2004, 2005, 2006, 2007, 2008, 2009, 2010, 2011, 2012, 2013, 2014, 2015, 2016, 2017, 2018, 2019, 2020, 2021, 2022, 2023, 2024, 2025, and 2026; and tract 201600, blocks 1003, 1004, 1005, 1006, 1007, 1009, 1010, 1011, 1012, 1013, 4000, 4001, 4002, 4004, 4006, 4007, 4008, 4009, 4010, 4011, 4012, 4013, 4014, 4028, 4029, and 4030.

(i) That part of the city of Waukesha comprising U.S. census tract 202101, blocks 1011, 1012, 1018, 2009, 2033, 2034, 2036, 2038, 2039, and 3000; and tract 202102, blocks 3019, 4006, and 4039; and tract 202103, blocks 1007, 1028, 1029, 1033, 1035, 1039, 1040, and 1041; and tract 202201, blocks 3020, 4030, and 4031; and tract 202301, block 3018; and tract 202303, block 3030; and tract 203805, blocks 3024 and 3032.

**3.12 Second congressional district.** All of the following territory constitutes the 2nd congressional district:

(1) WHOLE COUNTIES. Dane, Green, Iowa, and Lafayette.

(2) ROCK COUNTY. That part of Rock County consisting of all of the following:

(a) The towns of Avon, Beloit, Center, Fulton, Magnolia, Newark, Plymouth, Porter, Spring Valley, and Union.

(b) That part of the town of Turtle comprising U.S. census tract 1500, blocks 2000 and 2001; and tract 1900, blocks 1015, 1016, 1033, 2000, 2001, 2002, 2006, 2007, and 2008; and tract 2601, blocks 1000, 1001, 1002, 1003, 1004, 1005, 1006, 1010, 1011, 1012, 1013, 1014, 1015, 1016, 1017, 1021, 1022, 1023, 1024, 1025, 1026, 1027, 1029, 1030, 1041, 2002, 2013, 2014, 2015, 2016, 2017, 2018, 2019, 2021, 2023, 2026, 2028, 2030, and 2034; and tract 2602, blocks 1006, 1007, 1008, 1009, 1017, 1046, 1048, 1049, 1050, 1051, 1054, 1055, 1057, 1066, 1068, 1069, 1070, 1071, 1072, 1073, 1074, 1078, 1079, 1080, 1081, 1083, 1084, 1098, 2012, 2043, 2044, 2046, 2051, 2057, 2068, 2069, 2072, 2073, 2074, 2075, 2076, 2077, 2078, 2079, 2082, 2084, 2087, 2088, 2134, 2135, 2136, and 2139.

(c) The villages of Footville and Orfordville.

(d) The cities of Beloit and Evansville.

(e) That part of the city of Brodhead located in the county.

(f) That part of the city of Edgerton located in the county.

(3) SAUK COUNTY. That part of Sauk County consisting of all of the following:

(a) The towns of Bear Creek, Franklin, Freedom, Greenfield, Honey Creek, Merrimac, Prairie Du Sac, Spring Green, Sumpter, and Troy.

(b) That part of the town of Baraboo comprising U.S. census tract 301, blocks 1010, 1012, 1018, 1019, 1025, 2000, 2048, 2049, 2050, 2051, 2055, 2056, and 2060; and tract 303, block 1055; and tract 402, block 2051; and tract

500, blocks 2001, 2002, 2003, 2004, 2005, 2006, 2007, 2008, 2009, 2012, 2013, 2014, 2015, 2016, 2017, 2018, 2019, 2020, 2143, 2144, 3000, 3001, 3002, 3003, 3004, 3005, 3006, 3007, 3008, 3009, 3010, 3011, 3012, 3018, 3019, and 3050.

(c) The villages of Merrimac, North Freedom, Plain, Prairie Du Sac, Sauk City, and Spring Green.

(d) That part of the city of Baraboo comprising U.S. census tract 301, blocks 1000, 1001, 1002, 1003, 1004, 1005, 1006, 1007, 1008, 1009, 1011, 1013, 1014, 1015, 1016, 1017, 1020, 1021, 1022, 1023, 1024, 2001, 2006, 2007, 2008, 2009, 2010, 2011, 2012, 2017, 2018, 2019, 2020, 2021, 2022, 2023, 2024, 2025, 2026, 2027, 2028, 2029, 2030, 2031, 2032, 2033, 2034, 2035, 2036, 2037, 2038, 2039, 2040, 2041, 2042, 2043, 2044, 2045, 2046, 2047, 2052, and 2053; and tract 303, blocks 1043, 1044, and 1045; and tract 402, blocks 1023, 1024, 1025, 1026, 1030, 2019, 2022, 2029, 2030, 2031, 2034, 2036, 2037, 2038, 2039, 2040, 2041, 2043, 2044, 2045, 2046, 2047, 2048, 2049, 2050, 2053, 3015, 3019, 3020, 3021, 3022, 3023, 3024, and 3025.

**3.13 Third congressional district.** All of the following territory constitutes the 3rd congressional district:

(1) **WHOLE COUNTIES.** Adams, Buffalo, Clark, Crawford, Eau Claire, Grant, Jackson, Juneau, La Crosse, Monroe, Pepin, Pierce, Richland, Trempealeau, Vernon, and Wood.

(2) **DUNN COUNTY.** That part of Dunn County consisting of all of the following:

(a) The towns of Colfax, Dunn, Eau Galle, Elk Mound, Lucas, Menomonie, Peru, Red Cedar, Rock Creek, Spring Brook, Tainter, and Weston.

(b) That part of the town of Sherman comprising U.S. census tract 970200, blocks 3095, 3096, 3100, 3101, 3102, 3103, 3104, 3105, 3111, 4108, 4109, 4110, and 4111.

(c) The villages of Colfax and Elk Mound.

(d) The city of Menomonie.

(3) **SAUK COUNTY.** That part of Sauk County consisting of all of the following:

(a) The towns of Dellona, Delton, Excelsior, Fairfield, Ironton, La Valle, Reedsburg, Washington, Westfield, Winfield, and Woodland.

(b) That part of the town of Baraboo comprising U.S. census tract 101, blocks 1055 and 1075; and tract 103, block 1153; and tract 200, blocks 3058, 5009, 5010, and 5011; and tract 303, blocks 1006, 1007, 1008, 1009, 1017, 1018, 1019, 1020, 1021, 1023, 1024, 1025, 1030, 1037, 1038, 1039, 1040, 1041, 1046, 1048, 1049, 1050, 1051, 1052, 1053, 1054, 1056, 1057, 1058, 1059, 1060, 2000, 2001, 2005, 2006, 2007, 2008, 2012, 2014, 2017, 2018, 2019, 2020, 2023, 2024, 2025, 2026, 2028, 2030, 2032, 2033, 2041, 2043, and 2045; and tract 401, blocks 2000, 3000, 3001, 3002, 3005, 4011, 4014, 4015, and 4016.

(c) The villages of Ironton, La Valle, Lake Delton, Lime Ridge, Loganville, Rock Springs, and West Baraboo.

(d) That part of the village of Cazenovia located in the county.

(e) The city of Reedsburg.

(f) That part of the city of Baraboo comprising U.S. census tract 101, block 1074; and tract 301, blocks 2002, 2003, 2004, 2005, 2013, 2014, 2015, and 2016; and tract 302, blocks 1000, 1001, 1002, 1003, 1004, 1005, 1006, 1032, 1033, 1034, 1035, 1036, 1037, 1038, 1039, 1040, 1041, 1042, 1043, 1044, 1045, 1046, 1047, 1048, 1049, 1050, 1051, 1053, and 1054; and tract 303, blocks 1000, 1001, 1002, 1003, 1004, 1005, 1010, 1011, 1012, 1013, 1014, 1015, 1016, 1022, 1026, 1027, 1028, 1029, 1031, 1032, 1033, 1034, 1035, 1036, 1042, 1047, 1061, 1062, 1063, 1064, 1065, 1066, 1067, 1068, 1069, 1070, 1071, 1072, and 1073; and tract 401, blocks 1000, 1001, 1002, 1003, 1004, 1005, 1006, 1007, 1008, 1009, 1010, 1011, 1012, 1013, 1014, 1015, 1016, 1017, 1018, 1019, 1020, 1021, 1022, 1023, 1024, 1025, 1026, 1027, 1028, 1029, 1030, 1031, 1032, 1033, 1034, 1035, 1036, 1037, 1038, 1039, 1040, 1041, 1042, 1043, 2001, 2002, 2003, 2004, 2005, 2006, 2007, 2008, 2009, 2010, 2011, 2012, 2013, 2014, 2015, 2016, 2017, 2018, 2019, 2020, 2021, 2022, 2023, 2024, 2025, 2026, 2027, 2028, 2029, 2030, 2031, 2032, 2033, 2034, 2035, 2036, 2037, 3011, 3012, 3015, 3016, 3017, 3022, 4003, 4004, 4005, 4006, 4007, 4008, 4009, 4010, 4012, 4013, 4017, 4018, 4019, 4020, 4021, 4022, 4023, 4024, 4025, 4026, and 4027; and tract 402, blocks 1000, 1001, 1002, 1003, 1004, 1005, 1006, 1007, 1008, 1009, 1010, 1011, 1012, 1013, 1014, 1015, 1016, 1017, 1018, 1019, 1020, 1021, 1022, 1027, 1028, 1029, 2032, 2033, 2035, 2042, 3000, 3001, 3002, 3003, 3004, 3005, 3006, 3007, 3008, 3009, 3010, 3011, 3012, 3013, 3014, 3016, 3017, and 3018.

(g) That part of the city of Wisconsin Dells located in the county.

**3.14 Fourth congressional district.** All of the following territory constitutes the 4th congressional district:

(1) **MILWAUKEE COUNTY.** That part of Milwaukee County consisting of all of the following:

(a) The villages of Brown Deer, Fox Point, River Hills, Shorewood, West Milwaukee, and Whitefish Bay.

(b) That part of the village of Bayside located in the county.

(c) The cities of Cudahy, Glendale, South Milwaukee, and St. Francis.

(d) That part of the city of Wauwatosa comprising U.S. census tract 90100, blocks 1000, 1001, 1002, 1003, 1004, 1005, 1006, 1007, 1008, 1009, 1010, 1011, 1012, 1013, 1014, 1015, 1016, 1017, 1018, 1019, 1020, 1021, 1022, 1023, 1024, 1025, 1026, 1027, 1028, 1029, 1030, 1031, 1032, 1033, 2000, 2001, 2002, 2003, 2004, 2005, 2006, 2007, 2008, 2009, 2010, 2011, 2012, 2013, 2014, 2015, 2016, 2017, 2018, 2019, 2020, 2021, 3000, 3001,

3002, 3003, 3004, 3005, 3006, 3007, 3008, 3009, 3010, 3011, 3012, 3013, 3014, 3015, 3016, 3017, 3018, 3019, 3020, 3021, 3022, 3023, 3024, 3025, 3026, 3027, 3028, 3029, 3030, 3031, 4000, and 4001; and tract 90200, blocks 1000, 1001, 1002, 1003, 1004, 1005, 1006, 1007, 1008, 1009, 1010, 1011, 1012, 1013, 1014, 1015, 1016, 1017, 1018, 1019, 1020, 1021, 1022, 1023, 1024, 1025, 1026, 1027, 1028, 1029, 1030, 1031, 1032, 1033, 1034, 1035, 1036, 2000, 2001, 2002, 2003, 2004, 2005, 2006, 2007, 2008, 2009, 2010, 2011, 2012, 2013, 2014, 2015, 2016, 2017, 2018, 2019, 2020, 2021, 2022, 2023, 2024, 2025, 2026, 2027, 2028, 2029, and 2030; and tract 90300, blocks 1000, 1001, 1002, 1003, 1004, 1005, 1006, 1007, 1008, 1009, 1010, 1011, 1012, 1013, 1014, 1015, 1016, 1023, 1026, 1027, 2000, 2001, 2002, 2007, 2008, 2009, 2010, and 2011; and tract 90600, blocks 1011, 1012, 1013, 1014, 1015, 1016, 1017, 1018, 1019, 1020, 1021, 1022, and 1023; and tract 90700, blocks 1000, 1001, 1002, 1003, 1004, 1005, 1006, 1007, 1008, 1009, 1010, 1011, 1012, 1013, 1014, 1015, 1016, 1017, 2000, 2001, 2002, 2003, 2004, 2005, 2006, 2007, 2008, 2009, 2010, 2011, 2012, 2013, 2014, 2015, 2016, 2017, 2018, 2019, 2020, 3000, 3001, 3002, 3003, 3004, 3005, 3006, 3007, 3008, 3009, 3010, 3011, 3012, 3013, 3014, 3015, 3016, 3017, and 3018; and tract 90800, blocks 1000, 1001, 1002, 1003, 1004, 1005, 1006, 1007, 1008, 1009, 1010, 1011, 1012, 1013, 1014, 2000, 2001, 2002, 2003, 2004, 2005, 2006, 2007, 2008, 2009, 2010, 2011, 2012, 2013, 3000, 3001, 3002, 3003, 3004, 3005, 3006, 3007, 3008, 3009, 3010, and 3011; and tract 90900, blocks 1000, 1001, 1002, 1003, 1004, 1005, 1006, 1007, 1008, 1009, 1010, 1011, 2000, 2001, 2002, 2003, 2004, 2005, 2006, 2007, 2008, 3000, 3001, 3002, 3003, 3004, 3005, 3006, 3007, 3008, 3009, 4000, 4001, 4002, 4003, 4004, 4005, 4006, 4007, 4008, 4009, 4010, 4011, 4012, 4013, 4014, 4015, 4016, 4017, 4018, and 4019; and tract 91000, blocks 1000, 1001, 1002, 1003, 1004, 1005, 1006, 1007, 1008, 1009, 1010, 1011, 1012, 2000, 2001, 2002, 2003, 2004, 2005, 2006, 2007, 2008, 2009, 2010, 2011, 3000, 3001, 3002, 3003, 3004, 3005, 3006, 3007, 3008, 4000, 4001, 4002, 4003, 4004, 4005, 4006, 4007, 5000, 5001, 5002, 5003, 5004, 5005, 5006, 5007, 6000, 6001, 6002, 6003, 6004, 6005, 6006, 6007, 6008, 6009, 6010, 6011, 6012, 6013, 6014, 6015, and 6016; and tract 91100, blocks 1000, 1001, 1002, 1003, 1004, 1005, 1006, 1007, 1008, 1009, 1010, 1011, 1012, 2000, 2001, 2002, 2003, 2004, 2005, 2006, 2007, 2008, 2009, 2010, 2011, 2012, 2013, 3000, 3001, 3002, 3003, 3004, 3005, 3006, 3007, 3008, 3009, 3010, 3011, 3012, 3013, 3014, 3015, 3016, 3017, 3018, 3019, 3020, 3021, 3022, 3023, 3024, 4000, 4001, 4002, 4003, 4004, 4005, 4006, 4007, 4008, 4009, 4010, 4011, 4012, and 4013; and tract 91200, blocks 1000, 1001, 1002, 1003, 1004, 1005, 1006, 1007, 1008, 1009, 1010, 1011, 1012, 1013, 1014, 2000, 2001, 2002, 2003, 2004, 2005, 2006, 2007, 2008, 2009, 2010, 2011, 3000, 3001, 3002, 3003, 3004, 3005, 3006, 3007, 3008, 3009,

3010, 3011, 4000, 4001, 4002, 4003, 4004, 4005, 4006, 4007, 4008, 4009, 4010, 4011, 4012, 4013, 4014, 4015, and 4016; and tract 91300, blocks 1000, 1001, 1002, 1003, 1004, 1005, 1006, 1007, 1008, 1009, 1010, 1011, 1012, 1013, 1014, 1015, 1016, 2000, 2001, 2002, 2003, 2004, 2005, 2006, 2007, 2008, 2009, 2010, 2011, 2012, 2013, 2014, 2015, 2016, 2017, 2018, 2019, 2020, 2021, 2022, 3000, 3001, 3002, 3003, 3004, 3005, 3006, 3007, 3008, 3009, 3010, 3011, 3012, 3013, 4000, 4001, 4002, 4003, 4004, 4005, 4006, 4007, 4008, 4009, 4010, 4011, 4012, and 4013; and tract 91400, blocks 1000, 1001, 1002, 1003, 1004, 1005, 1006, 1007, 1008, 1009, 1010, 1011, 1012, 1013, 1014, 1015, 1016, 1017, 1018, 1019, 1020, 2000, 2001, 2002, 2003, 2004, 2005, 2006, 2007, 2008, 2009, 2010, 2011, 2012, 2013, 2014, 2015, 2016, 2017, and 2018; and tract 185300, blocks 1000, 1001, 1002, 1003, 1004, 1005, 1006, 1007, 1008, 1009, 1010, 1011, 1012, 1013, 1016, 1017, 1018, 1019, 1020, 1021, 1022, 1025, 1026, 1027, 1028, 1029, 1030, 1031, 1032, 1033, 1034, 1035, 1036, 1037, and 1039.

(e) That part of the city of Milwaukee located in the county.

(2) WAUKESHA COUNTY. That part of Waukesha County consisting of all of the following:

(a) That part of the village of Menomonee Falls comprising U.S. census tract 200400, block 1049.

(b) That part of the city of Milwaukee located in the county.

**3.15 Fifth congressional district.** All of the following territory constitutes the 5th congressional district:

(1) WHOLE COUNTIES. Jefferson and Washington.

(2) COLUMBIA COUNTY. That part of Columbia County consisting of all of the following:

(a) The town of Columbus.

(b) That part of the town of Fountain Prairie comprising U.S. census tract 971100, block 2094.

(c) That part of the town of Hampden comprising U.S. census tract 971100, block 1128.

(d) That part of the city of Columbus located in the county.

(3) DODGE COUNTY. That part of Dodge County consisting of all of the following:

(a) The towns of Ashippun, Beaver Dam, Burnett, Calamus, Clyman, Elba, Emmet, Herman, Hubbard, Hustisford, Lebanon, Lowell, Oak Grove, Portland, Rubicon, Shields, Theresa, and Westford.

(b) That part of the town of Fox Lake comprising U.S. census tract 960400, blocks 1044, 1045, 1068, 1101, 1102, 1103, 1104, 1105, 1106, 1107, 1108, 1109, 1114, 1115, and 1121; and tract 960500, blocks 1063, 1065, 1066, 1068, 1069, 1073, 1074, 1075, 1076, 1077, 1078, and 2052; and tract 960600, blocks 1000 and 1001.

(c) That part of the town of Trenton comprising U.S. census tract 960400, blocks 1060, 1062, 1069, 1070, 1071, 1083, 1084, 1086, 1087, 1088, 1091, 1092, 1093, 1096, 1097, 1116, and 1117.

(d) The villages of Clyman, Hustisford, Iron Ridge, Kekoskee, Lowell, Neosho, Reeseville, and Theresa.

(e) The cities of Beaver Dam, Fox Lake, Horicon, Juneau, and Mayville.

(f) That part of the city of Columbus located in the county.

(g) That part of the city of Hartford located in the county.

(h) That part of the city of Watertown located in the county.

(4) MILWAUKEE COUNTY. That part of Milwaukee County consisting of all of the following:

(a) The cities of Greenfield and West Allis.

(b) That part of the city of Wauwatosa comprising U.S. census tract 90300, blocks 1017, 1018, 1019, 1020, 1021, 1022, 1024, 1025, 2003, 2004, 2005, 2006, 2012, 2013, 2014, 2015, 2016, 2017, 2018, 2019, 2020, 2021, 2022, 2023, 2024, 2025, and 2026; and tract 90600, blocks 1000, 1001, 1002, 1003, 1004, 1005, 1006, 1007, 1008, 1009, 1010, 2000, 2001, 2002, 2003, 2004, 2005, 2006, 2007, 2008, 2009, 2010, 2011, 2012, 2013, 2014, 2015, 2016, 2017, 2018, 3000, 3001, 3002, 3003, 3004, 3005, 3006, 3007, 3008, 3009, 3010, 3011, 3012, 4000, 4001, 4002, 4003, 4004, 4005, 4006, 4007, 4008, 4009, 4010, 4011, 4012, 4013, 4014, 4015, 4016, 4017, 4018, 4019, 4020, 4021, and 4022; and tract 185300, blocks 1014, 1015, 1023, 1024, 1038, 2000, 2001, 2002, 2003, 2004, 2005, 2006, 2007, 2008, 2009, 2010, 2011, 2012, 2013, 2014, 2015, 2016, 2017, 2018, 2019, 2020, 2021, 3000, 3001, 3002, 3003, 3004, 3005, 3006, 3007, 3008, 3009, 3010, 3011, 3012, 3013, 3014, 3015, 3016, 3017, 3018, 3019, 3020, 3021, 3022, 3023, 3024, 3025, 3026, 3027, 3028, 3029, 3030, and 3031.

(5) WALWORTH COUNTY. That part of Walworth County consisting of all of the following:

(a) That part of the town of Whitewater comprising U.S. census tract 301, blocks 3012 and 3013; and tract 400, blocks 2003, 2005, 2022, 2023, 2025, 2038, 2039, 2040, 2041, 2052, 2055, and 2056; and tract 501, block 2001; and tract 502, block 1002.

(b) That part of the city of Whitewater comprising U.S. census tract 301, blocks 3005, 3019, and 3020; and tract 400, blocks 1000, 1001, 1002, 1003, 1004, 1005, 1006, 1007, 1008, 1009, 1010, 1011, 1012, 1013, 1014, 1015, 1016, 1017, 1018, 2000, 2001, 2002, 2004, 2006, 2007, 2008, 2009, 2010, 2011, 2012, 2013, 2014, 2015, 2016, 2017, 2018, 2019, 2020, 2024, 2026, 2027, 2028, 2029, 2030, 2031, 2032, 2033, 2034, 2035, 2036, 2037, 2042, 2043, 2044, 2045, 2046, 2047, 2048, 2049, 2050, 2059, 3000, 3001, 3002, 3003, 3004, 3005, 3006, 3007, 4000, 4001, 4002, 4003, 4004, 4005, 4006, 4007, 4008, 4009, 4010, 4011, 4012, 4013, 4014, 4015, 4016, 4017, 4018, 4019, 4022, 4023, 4024, 4025, 4026, 4027, 4028, 4029, and 4030; and tract 501, blocks 1000, 1001, 1002, 1003, 1004, 1005, 1006, 1007, 1008, 1009, 1010, 1011, 2000, 2002, 2003, 2004, 2005, and 2006; and tract 502,

blocks 1000, 1001, 1003, 1004, 1005, 1006, 1007, 1008, 1009, 1010, 1011, 1012, 1013, 1014, 1015, 1016, 1017, 1018, 1019, 1020, 1021, 1022, 1023, 1024, 1025, 1026, 1027, 1031, 1032, 1033, 1035, 2000, 2001, 2002, 2003, 2004, 2005, 2006, 2007, 2008, 2009, 2010, 2011, 2012, 3000, 3001, 3002, 3003, 3004, 3005, 3006, 3007, 3008, 3009, 3010, 3011, 3012, 3013, 3014, and 3015.

(6) WAUKESHA COUNTY. That part of Waukesha County consisting of all of the following:

(a) The towns of Brookfield, Delafield, Lisbon, Merton, and Oconomowoc.

(b) That part of the town of Waukesha comprising U.S. census tract 201300, blocks 4004, 4007, 4010, 4012, 4013, and 4017; and tract 201600, blocks 2016, 2018, and 2019; and tract 202101, blocks 1002, 1004, 1006, 1007, 1008, 1009, 2004, 2023, and 2054; and tract 202103, block 1003; and tract 202201, blocks 3016, 3021, 4001, 4007, 4008, 4012, 4013, 4018, 4020, and 4026; and tract 202203, blocks 1005, 1006, 1007, 2006, 2007, and 2008; and tract 202204, block 3008; and tract 202301, blocks 1016, 1017, 1019, 1020, 1022, 1025, 1028, 1029, 1030, 2002, 2019, 2020, 3002, 3012, 3013, 3014, 3026, 3033, and 3037; and tract 202303, block 1009; and tract 202304, block 4016; and tract 202400, blocks 1007, 1009, 1019, 1020, 1021, 2005, 4004, and 4005; and tract 202500, blocks 1000, 1001, 1002, 1003, 1004, 1005, 1028, 3000, 3002, 3008, 3009, 3010, 3014, 3016, 3017, 3018, 3019, 3020, 3021, 5001, and 5002; and tract 202800, blocks 1029 and 1030; and tract 202902, blocks 3009, 3010, and 3018.

(c) The villages of Butler, Chenequa, Elm Grove, Hartland, Lannon, Merton, Nashotah, Oconomowoc Lake, Pewaukee, and Sussex.

(d) That part of the village of Dousman comprising U.S. census tract 204003, blocks 1009, 2006, and 2011; and tract 204100, blocks 1042, 1043, 2051, 2052, 2053, 2060, and 2063.

(e) That part of the village of Menomonee Falls comprising U.S. census tract 200101, blocks 1000, 1001, 1002, 1003, 1004, 1005, 1006, 1007, 1008, 1009, 1010, 1011, 1012, 2000, 2001, 2002, 2003, 2004, 2005, 2006, 2007, 2008, 2009, 2010, 2011, 2012, 2013, 2014, 2015, 2016, 3000, 3001, 3002, 3003, 3004, 3005, 3006, 3007, 3008, 3009, 3010, 3011, 3012, 3013, 3014, 3015, 3016, 3017, 3018, 4000, 4001, 4002, 4003, 4004, 4005, 4006, 4007, 4008, 4009, 4010, 4011, 4012, 4013, and 4014; and tract 200102, blocks 1000, 1001, 1002, 1003, 1004, 1005, 1006, 1007, 1008, 1009, 1010, 1011, 1012, 1013, 1014, 1015, 1016, 1017, 1018, 1019, 1020, 1021, 1022, 1023, 1024, 1025, 1026, 1027, 1028, 1029, 1030, 1031, 1032, 1033, 2000, 2001, 2002, 2003, 2004, 2005, 2006, 2007, 2008, 2009, 2010, 2011, 2012, 2013, 2014, 2015, 2016, 2017, 2018, 2019, 2020, 2021, 2022, 2023, 2024, 2025, 3000, 3001, 3002, 3003, 3004, 3005, 3006, 3007, 3008, 3009, 3010, 3011, 3012, 3013, 3014, 3015, 3016, 3017, 3018, 3019, 3020, 3021, 3022, 3023, 3024, 3025,



3026, 3027, 3028, 3029, 3030, 3031, 3032, 3033, 3034, 3035, 3036, 3037, 3038, 3039, 3040, 4000, 4001, 4002, 4003, 4004, 4005, 4006, 4007, 4008, 4009, 4010, 4011, 4012, 4013, 4014, 4015, 4016, 4017, 4018, 4019, 4020, 4021, 4022, 4023, 4024, 4025, 4026, 4027, 4028, 4029, 4030, 4031, 4032, 4033, and 4034; and tract 200103, blocks 1000, 1001, 1002, 1003, 1004, 1005, 1006, 1007, 1008, 1009, 1010, 1011, 1012, 1013, 1014, 1015, 1016, 1017, 1018, 1019, 1020, 1021, 1022, 1023, 1024, 1025, 1026, 1027, 2000, 2001, 2002, 2003, 2004, 2005, 2006, 2007, 2008, 2009, 2010, 2011, 2012, 2013, 2014, 2015, 2016, 2017, 2018, 2019, 2020, 2021, 2022, 2023, 2024, 2025, 2026, 3000, 3001, 3002, 3003, 3004, 3005, 3006, 3007, 3008, 3009, 3010, 3011, 3012, 3013, 3014, 3015, and 3016; and tract 200201, blocks 1000, 1001, 1002, 1003, 1004, 1005, 1006, 1007, 1008, 1009, 1010, 1011, 1012, 1013, 1014, 1015, 1016, 1017, 1018, 1019, 1020, 1021, 1022, 1023, 1024, 1025, 1026, 1027, 1028, 1029, 1030, 2000, 2001, 2002, 2003, 3000, 3001, 3002, 3003, 3004, 3005, 3006, 3007, 3008, and 3009; and tract 200202, blocks 1000, 1001, 1002, 1003, 1004, 1005, 1006, 1007, 1008, 1009, 1010, 1011, 1012, 1013, 1014, 1015, 1016, 1017, 1018, 1019, 1020, 1021, 1022, 1023, 1024, 1025, 1026, 1027, 1028, 1029, 1030, 1031, 1032, 1033, 2000, 2001, 2002, 2003, 2004, 2005, 2006, 3000, 3001, 3002, 3003, 3004, 3005, 3006, 3007, 3008, 3009, 3010, 3011, 3012, 3013, 3014, 3015, 3016, 3017, 3018, 3019, 3020, 3021, 3022, 3023, 3024, and 3025; and tract 200300, blocks 1000, 1001, 1002, 1003, 1004, 1005, 1006, 1007, 1008, 1009, 1010, 1011, 1012, 1013, 1014, 1015, 1016, 1017, 1018, 1019, 1027, 1032, 2008, 2009, 2010, 2011, 2012, 2013, 2014, 2015, 3000, 3004, 3006, 3013, 3014, 3015, 3016, 3017, 3018, 3019, 3020, 3021, 3022, 3023, 3024, 3025, 3026, 3027, 3028, 4000, 4001, 4002, 4003, 4004, 4005, 4006, 4007, 4008, 4009, 4010, 4011, 4012, 4013, 4014, 4015, 4016, 4017, 4018, 4019, 4020, 4021, 4022, 4023, 4024, 4025, 4026, 4027, 4028, 4029, 4030, 4031, 4032, 4033, 4034, 4035, 4036, and 4037; and tract 200400, blocks 1000, 1001, 1002, 1003, 1004, 1005, 1006, 1007, 1008, 1009, 1010, 1011, 1012, 1013, 1014, 1015, 1016, 1017, 1018, 1019, 1020, 1021, 1022, 1023, 1024, 1025, 1026, 1027, 1028, 1029, 1030, 1031, 1032, 1033, 1034, 1035, 1036, 1037, 1038, 1040, 1041, 1042, 1043, 1044, 1045, 1046, 1047, 1048, 1051, 1052, 1055, 1056, 1057, 1058, 1059, 1060, 1061, 1062, 1063, 1064, 1065, 1066, 1067, 1068, 1069, 2000, 2001, 2002, 2003, 2004, 2005, 2006, 2007, 2008, 2009, 2010, 2011, 2012, 2013, 2014, 2015, 2016, 3000, 3001, 3002, 3003, 3004, 3005, 3006, 3007, 3008, 3009, 3010, 3011, 3012, 3013, 3014, 3015, 3016, 3017, 3018, 3019, 3020, 3021, 3022, 3023, 3024, 3025, 3026, 3027, 3028, 3029, 3030, 3031, 3032, 3033, 3034, 3035, 4000, 4001, 4002, 4003, 4004, 4005, 4006, 4007, 4008, 4009, 4010, 4011, 4012, 4013, 4014, 4015, 4016, 4017, 4018, 4019, 4020, 4021, 4022, 4023, 4024, 4025, 4026, 4027, 4028, 4029, 4030, 4031, 4032, 4033, 4034, 4035, 4036, 4037, 4038,

4039, 4040, 4041, 4042, 4043, 4044, and 4045; and tract 200500, blocks 1000, 1001, 1002, 1003, 1004, 1005, 1006, 1007, 1008, 1009, 1010, 1011, 1012, 1013, 1014, 1015, 1016, 1017, 1018, 1019, 1020, 1021, 1022, 1023, 2000, 2001, 2002, 2003, 2004, 2005, 2006, 2007, 2008, 2009, 2010, 2011, 2012, 2013, 2014, 2015, 2016, 2017, 2018, 2019, 2020, 2021, 2022, 2023, 2024, 2025, 2026, 2027, 3000, 3001, 3002, 3003, 3004, 3005, 3006, 3007, 3008, 3009, 3010, 3011, 3012, 3013, 3014, 3015, 3016, 3017, 3018, 3019, 3020, 3021, 3022, 3023, 3024, 3025, 3026, 3027, 3028, 3029, 3030, 3031, 3032, 3033, 3034, 3035, 3036, 3037, 3038, 3039, 3040, 3041, 3042, 3043, 3044, 3045, and 3046; and tract 200801, blocks 1000, 1001, and 1045.

(f) That part of the village of Summit comprising U.S. census tract 203702, blocks 1002, 1003, 1014, 1015, 1020, 1021, 1023, 1024, 1025, 1026, and 1027; and tract 203703, block 1043; and tract 203704, block 1028; and tract 204003, blocks 1000, 1001, 1002, 1003, 1004, 1005, 1006, 1007, 1010, 1011, 1012, 1013, 1014, 1015, 1016, 1018, 2005, 2007, 2008, 2009, 2010, and 2012; and tract 204004, blocks 1002, 1003, 1004, 1024, and 1025; and tract 204100, blocks 1002, 1003, 1004, 1005, 1006, 1007, 1008, 1009, 1010, 1016, 1017, 1018, 1019, 1020, 1021, 1022, 1023, 1024, 1025, 1026, 1027, 1028, 1029, 1030, 1031, 1032, 1033, 1034, 1035, 1036, 1037, 1038, 1039, 1040, 1041, 1044, 1045, 1046, 1047, 1048, 1049, 1050, 1051, 1052, 1053, 1057, 1058, 2000, 2013, 2014, 2015, 2017, 2019, 2020, 2021, 2022, 2023, 2027, 2028, 2030, 2031, 2032, 2033, 2034, 2035, 2036, 2037, 2038, 2048, 2049, 2050, 2054, 2055, 2056, 2057, 2058, 2059, 2061, 2062, 2064, 2065, 2066, 2067, 2068, 2069, 2070, 2071, 2072, 2073, 3025, 3026, 3027, 3029, 3030, 3031, 3033, 3034, 3035, 3036, 3037, 3038, 3041, 3042, 3043, 3044, 3045, 3046, 3047, 3048, 3049, 3050, 3051, 3052, 3053, 3054, 3055, 3056, 3057, 3058, 3059, 3060, 3061, 3062, 3063, 3064, 3065, 3066, 3067, and 3068; and tract 204202, block 2026; and tract 204302, blocks 1006, 1021, 1022, and 1023.

(g) That part of the village of Lac La Belle located in the county.

(h) The cities of Brookfield, Delafield, Oconomowoc, and Pewaukee.

(i) That part of the city of New Berlin comprising U.S. census tract 201300, blocks 1000, 1001, 1002, 1003, 1004, 1005, 1006, 1007, 1008, 1009, 1010, 1011, 1012, 1013, 1014, 1015, 1016, 1017, 1018, 1019, 1020, 1021, 1022, 1023, 1024, 1025, 1026, 2000, 2001, 2002, 2003, 2004, 2005, 2006, 2007, 2008, 2009, 2010, 2011, 2012, 2013, 2014, 2015, 2016, 2017, 2018, 2019, 2020, 2021, 2022, 2023, 2024, 2025, 2026, 2027, 2028, 2029, 2030, 2031, 2032, 2033, 3000, 3001, 3002, 3003, 3004, 3005, 3006, 3007, 3008, 3009, 3010, 3011, 3012, and 3013; and tract 201402, blocks 1000, 1001, 1002, 1003, 1004, 1005, 1006, 1007, 1008, 1009, 1010, 1011, 1012, 1013, 1014, 1015, 1016, 1017, 1018, 1019, 1020, 1021, 1022,

1023, 1024, 1025, 1026, 1027, 2000, 2001, 2002, 2003, 2004, 2005, 2006, 2007, 2008, 2009, 2010, 2011, 2012, 2013, 2014, 2015, 2016, 2017, 2018, 2019, 3000, 4000, 4001, 4002, 4003, 4004, 4005, 4006, 4007, 4008, 4009, 4010, 4011, and 4012; and tract 201403, blocks 1000, 1001, 1002, 1003, 1004, 1005, 1006, 1007, 1008, 1009, 1010, 1011, 1012, 1013, 1014, 1015, 1016, 1017, 1018, 1019, 1020, 1021, 1022, 1023, 1024, 1025, 1026, 1027, 1028, 1029, 1030, 1031, 1032, 1033, 1034, 1035, 1036, 1037, 1038, 1039, 1040, 1041, 1042, 2000, 2001, 2002, 2003, 2004, 2005, 2006, 2007, 2008, 2009, 2010, 2011, 2012, 3000, 3001, 3002, 3003, 3004, 3005, 3006, 3007, 3008, 3009, 3010, 3011, 3012, 3013, 3014, 3015, 3016, 3017, 3018, 3019, 3020, 3021, 3022, 3023, 3024, 3025, 3026, and 3027; and tract 201404, blocks 1000, 1001, 1002, 1003, 1004, 1005, 1006, 1007, 1008, 1009, 1010, 1011, 1012, 1013, 1014, 1015, 1016, 1017, 1018, 1019, 1020, 1021, 1022, 1023, 1024, 1025, 1026, 2000, 2001, 2002, 2003, 2004, 2005, 2006, 2007, 2008, 2009, 2010, 2011, 2012, 2013, 2014, 2015, 2016, 2017, 2018, 2019, 2020, 2021, 2022, 2023, 2024, 2025, 2026, 2027, 2028, 2029, 2030, 2031, 2032, 3000, 3001, 3002, 3003, 3004, 3005, 3006, 3007, 3008, 3009, 3010, 3011, 3012, 3013, 3014, 3015, 3016, 3017, 3018, 3019, 3020, and 3021; and tract 201505, blocks 1000, 1001, 1002, 1003, 1004, 1005, 1006, 1007, 1008, 1009, 1010, 1011, 2000, 2001, 2002, 2003, 2004, 2005, 2006, 2007, 2008, 2009, 2010, 2011, 2012, 2013, 2014, 2015, 2016, 2017, 2018, 2019, 2020, 2021, 2022, 2023, 2024, 2025, 2026, 2027, 2028, 2029, 2030, 2031, 2032, 2033, 2034, 2035, and 2036; and tract 201506, blocks 1000, 1001, 1002, 1003, 1004, 1005, 1006, 1007, 1008, 1009, 1010, 1011, 1012, 1013, 1014, 1015, 1016, 1017, 3000, 3001, 3002, 3003, 3004, 3005, 3006, 3007, 3008, 3009, 3010, 3011, 3012, 3013, 3014, 4000, 4001, 4002, 4003, 4004, 4005, 4006, 4007, 4008, 4009, 4010, 4011, 4012, 4013, 4014, 4015, 4016, 4017, 4018, 4019, and 4020; and tract 201507, blocks 1000, 1001, 1002, 1003, 1004, 1005, 1006, 1007, 1008, 2000, 2001, 2002, 2003, 2004, 2005, 2006, 2007, 2008, 2009, 2010, 2011, 2012, 2013, 2014, 2015, 2016, 2017, 2018, 2019, 3000, 3001, 3002, 3003, 3004, 3005, 3006, 3007, 3008, 3009, 3010, and 3011; and tract 201508, blocks 1000, 1001, 1002, 1003, 1004, 1005, 1006, 1007, 1008, 1009, 1010, 1011, 1012, 1013, 1014, 1015, 1016, 1017, 1018, 1019, 2000, 2001, 2002, 2003, 2004, 2005, 2006, 2007, 2008, 2009, 2010, 2011, and 2012; and tract 201600, blocks 1000, 1001, 1002, 1008, 2000, 2001, 2002, 2003, 2004, 2005, 2006, 2007, 2008, 2021, 2022, 2023, 2024, 2025, 2026, 2027, 2028, 2029, 3000, 3001, 3002, 3003, 3004, 3005, 3006, 3007, 3008, 3009, 3010, 3014, 3015, 3016, 3017, 3018, 3019, 4003, 4005, 4015, 4016, 4017, 4018, 4019, 4020, 4021, 4022, 4023, 4025, 4026, 4027, 4031, and 4033; and tract 202902, blocks 2005, 2006, 2007, 2018, 2019, 2020, and 2025.

(j) That part of the city of Waukesha comprising U.S. census tract 201300, blocks 4000, 4001, 4002, 4003,

4005, 4006, 4008, 4009, 4011, 4014, 4015, and 4016; and tract 201600, block 2017; and tract 202101, blocks 1000, 1001, 1003, 1005, 1010, 1014, 1028, 1029, 1030, 1031, 1032, 2000, 2001, 2002, 2003, 2005, 2006, 2007, 2008, 2010, 2011, 2012, 2013, 2014, 2015, 2016, 2017, 2018, 2019, 2020, 2021, 2022, 2024, 2025, 2026, 2027, 2031, 2032, 2037, 2040, 2041, 2042, 2043, 2046, 2047, 2048, 2049, 2050, 2051, 2052, 2053, 3010, and 3017; and tract 202102, blocks 1000, 1001, 1002, 1003, 1004, 1005, 1006, 1007, 1008, 1009, 1010, 1011, 2000, 2001, 2002, 2003, 2004, 2005, 2006, 2007, 2008, 3000, 3001, 3002, 3003, 3007, 3008, 3009, 3010, 3011, 3012, 3013, 3014, 3015, 3016, 3020, 3021, 4012, 4026, 4027, 4028, 4029, 4030, 4031, 4032, and 4033; and tract 202103, blocks 1000, 1001, 1002, 1004, 1010, 1011, 1012, 1013, 1014, 1015, 1017, 1018, 1020, 1021, 1023, 1034, 1036, 1042, 1043, 1044, and 1045; and tract 202201, blocks 1000, 1001, 1002, 1003, 1004, 1005, 1006, 1007, 1008, 1009, 1010, 1011, 2000, 2001, 2002, 2003, 2004, 2005, 2006, 2007, 2008, 2009, 2010, 2011, 2012, 2013, 2014, 3000, 3001, 3002, 3003, 3004, 3005, 3006, 3008, 3009, 3010, 3011, 3012, 3013, 3015, 3017, 4000, 4002, 4003, 4004, 4005, 4006, 4009, 4010, 4011, 4014, 4015, 4016, 4017, 4021, 4022, 4023, 4024, 4025, 4032, 4033, and 4034; and tract 202203, blocks 1000, 1001, 1002, 1003, 1004, 1008, 1009, 2000, 2001, 2002, 2003, 2004, 2005, 2009, 2010, and 2011; and tract 202204, blocks 1000, 1001, 1002, 1003, 1004, 1005, 1006, 1007, 1008, 1009, 1010, 1011, 1012, 1013, 1014, 1015, 1016, 1017, 1018, 1019, 1020, 1021, 1022, 1023, 1024, 1025, 1026, 1027, 1028, 1029, 1030, 1031, 1032, 1033, 1034, 1035, 1036, 1037, 1038, 1039, 2000, 2001, 2002, 2003, 2004, 2005, 2006, 2007, 3000, 3001, 3002, 3003, 3004, 3005, 3006, 3007, 3009, and 3010; and tract 202301, blocks 1000, 1001, 1002, 1003, 1004, 1005, 1006, 1007, 1008, 1009, 1010, 1011, 1012, 1013, 1014, 1015, 1018, 1021, 1023, 1024, 1026, 1027, 1031, 1032, 1033, 2000, 2001, 2003, 2004, 2005, 2006, 2007, 2008, 2009, 2010, 2011, 2012, 2013, 2014, 2015, 2016, 2017, 2018, 2021, 2022, 2023, 2024, 3000, 3001, 3003, 3004, 3005, 3006, 3007, 3008, 3009, 3010, 3011, 3015, 3016, 3019, 3023, 3025, 3030, 3031, 3032, 3034, 3035, 3036, 3038, 3039, 3040, and 3044; and tract 202303, blocks 1000, 1001, 1002, 1003, 1004, 1005, 1006, 1007, 1008, 1010, 1011, 1012, 1013, 1014, 1015, 1016, 1017, 1018, 2000, 2001, 2002, 2003, 2004, 2005, 3000, 3001, 3002, 3003, 3004, 3005, 3006, 3007, 3008, 3009, 3010, 3011, 3012, 3013, 3014, 3015, 3016, 3017, 3018, 3019, 3020, 3021, 3022, 3023, and 3024; and tract 202304, blocks 1000, 1001, 1002, 1003, 1004, 1005, 1006, 1007, 1008, 1009, 1010, 1011, 1012, 1013, 1014, 1015, 1016, 1017, 1018, 1019, 1020, 1021, 1022, 1023, 1024, 1025, 1026, 1027, 1028, 1029, 1030, 1031, 1032, 1033, 2000, 2001, 2002, 2003, 2004, 2005, 2006, 2007, 2008, 2009, 2010, 2011, 2012, 2013, 2014, 2015, 2016, 2017, 2018, 2019, 2020, 2021, 2022, 2023, 2024, 3000, 3001, 3002, 3003, 3004, 3005, 3006, 3007, 3008,

3009, 3010, 3011, 3012, 4000, 4001, 4002, 4003, 4004, 4005, 4006, 4007, 4008, 4009, 4010, 4011, 4012, 4013, 4014, and 4015; and tract 202400, blocks 1000, 1001, 1002, 1003, 1004, 1005, 1006, 1008, 1010, 1011, 1012, 1013, 1014, 1015, 1016, 1017, 1018, 1022, 1023, 2000, 2001, 2002, 2003, 2004, 2006, 2007, 2008, 2009, 2010, 2011, 2012, 2013, 3000, 3001, 3002, 3003, 3004, 3005, 3006, 3007, 3008, 3009, 3010, 3011, 3012, 3013, 3014, 3015, 3016, 3017, 3018, 3019, 3020, 3021, 3022, 3023, 3024, 3025, 3026, 3027, 3028, 3029, 3030, 3031, 3032, 3033, 3034, 3035, 3036, 3037, 3038, 3039, 3040, 3041, 3042, 3043, 4000, 4001, 4002, 4003, 4006, 4007, 4008, 4009, 4010, 4011, 4012, 4013, 4014, 4015, 4016, 4017, 4018, 4019, 4020, and 4021; and tract 202500, blocks 1006, 1007, 1008, 1009, 1010, 1011, 1012, 1013, 1014, 1015, 1016, 1017, 1018, 1019, 1020, 1021, 1022, 1023, 1024, 1025, 1026, 1027, 2000, 2001, 2002, 2003, 2004, 2005, 2006, 2007, 2008, 2009, 2010, 2011, 2012, 2013, 3001, 3003, 3004, 3005, 3006, 3007, 3011, 3012, 3013, 3015, 3022, 3023, 3024, 3025, 3026, 3027, 3028, 3029, 3030, 3031, 3032, 3033, 3034, 4000, 4001, 4002, 4003, 4004, 4005, 4006, 5000, 5003, 5004, 5005, 5006, and 5007; and tract 202600, blocks 1000, 1001, 1002, 1003, 1004, 1005, 1006, 1007, 1008, 1009, 2000, 2001, 2002, 2003, 2004, 2005, 2006, 2007, 2008, 2009, 2010, 2011, 2012, 2013, 2014, 2015, 2016, 2017, 2018, 2019, 2020, 2021, 2022, 2023, 2024, 3000, 3001, 3002, 3003, 3004, 3005, 3006, 3007, 3008, 3009, 3010, 3011, and 3012; and tract 202700, blocks 1000, 1001, 1002, 1003, 1004, 1005, 1006, 1007, 1008, 1009, 1010, 1011, 1012, 1013, 1014, 1015, 1016, 1017, 2000, 2001, 2002, 2003, 2004, 2005, 2006, 2007, 2008, 2009, 2010, 2011, 2012, 2013, 2014, 2015, 2016, 2017, 2018, and 2019; and tract 202800, blocks 1000, 1001, 1002, 1003, 1004, 1005, 1007, 1010, 1011, 1012, 1013, 1014, 1015, 1016, 1017, 1018, 1019, 1020, 1021, 1022, 1023, 1024, 1025, 1026, 1027, 1028, 1031, 2000, 2001, 2002, 2003, 2004, 2005, 2006, 2007, 2008, 2009, 2010, 2011, 2012, 2013, 2014, 2015, 2016, 2017, 2018, 2019, 2020, 2021, 2022, 2023, 2024, 2025, 2026, 2027, 2028, 2029, 2030, 3000, 3001, 3002, 3003, 3004, 3005, 3006, 3007, 3008, 3009, 3010, 3011, 3012, and 3013; and tract 202901, blocks 1008, 1010, 1013, 1014, 1015, 1016, 1017, 1018, 1019, 1021, 1022, 1023, 1024, 1025, 1026, 1027, 1028, 1029, 1030, 1031, 2001, 2002, 2005, 2006, 2007, 2008, 2009, 2010, 2011, 2012, 2013, 2014, 2015, 2016, 3001, 3002, 3003, 3004, 3005, 3009, 3010, 3011, 3012, 3013, 3014, 3015, 3016, 3017, 3018, 3019, 3020, 3021, 3022, 3023, 3024, 3025, 3026, 4000, 4001, 4002, 4003, 4004, 4005, 4006, 4007, 4008, 4009, and 4010; and tract 202902, blocks 1001, 1002, 1012, 1013, 1017, 1018, 2014, 3000, 3001, 3002, 3003, 3005, 3011, 3012, 3013, 3014, 3015, 3016, and 3017; and tract 203000, blocks 1000, 1001, 1002, 1003, 1004, 1005, 1006, 1007, 1008, 1009, 1010, 1011, 1012, 1013, 1014, 1015, 2011, 2013, 2017, 2018, 2020, 2021, 2022, 2023, 2024, 2025, 2026, 2027, 2031, 2032,

2033, 2034, 2035, 2036, 2042, 2043, and 2047; and tract 203103, blocks 1000, 1001, 1002, 1003, 1004, 1005, 1006, 1007, 1008, 1009, 1010, 1011, 1012, 2000, 2001, 2002, 2003, 2004, 2005, 2006, 2007, 2008, 2009, 2010, 2011, 2012, 2013, 2014, 2015, 2016, 2017, 2018, 3000, 3001, 3002, 3003, 3004, 3005, 3006, 3007, 3008, 3009, 3010, 4000, 4001, 4002, 4003, 4004, 4005, 4006, 4007, 4008, 5000, 5001, 5002, 5003, 5004, 5005, 5006, 5007, 5008, 5009, and 5010; and tract 203104, blocks 1000, 1001, 1002, 1003, 1004, 1005, 1006, 1007, 1008, 1009, 1010, 1011, 1012, 1013, 1014, 2000, 2001, 2002, 2003, 2004, 2005, 2006, 2007, 2008, 2009, and 2010; and tract 203105, blocks 1000, 1001, 1002, 1003, 1004, 1005, 2009, 2011, 2012, 2014, 2015, 2017, 2018, 2019, 2021, 2022, 2023, 2025, 2026, 2029, 3000, 3001, 3002, 3003, 3004, 3005, 3006, 3007, 3008, 3009, 3010, and 3011; and tract 203106, blocks 1000, 1001, 1002, 1003, 1004, 1005, 1006, 1007, 1008, 1009, 1010, 2000, 2001, 2002, 2003, 2004, 2005, 2006, 2007, 2008, 2009, 2010, 2011, 2012, 2013, 2014, 2015, 3000, 3001, 3002, 3003, 3004, 3005, 3006, 3007, 3008, 3009, 3010, and 3011; and tract 203107, blocks 1000, 1001, 1002, 1003, 1004, 1005, 1006, 1007, 1008, 1009, 2000, 2001, 2002, 2003, 2004, 2005, 2006, 2007, 2008, 2009, 2010, 2011, 2012, 2017, 2018, 2019, 2020, 2021, 2022, 2023, 2024, 2025, 2026, 2027, 2028, 2029, 2030, 2031, 2032, 2033, and 2034; and tract 203305, blocks 2035, 2036, 2037, 2038, 2039, 2041, 2052, 2055, and 2056; and tract 203805, blocks 3000, 3001, 3002, 3003, 3004, 3005, 3006, 3007, 3008, 3009, 3014, 3015, 3016, 3017, 3018, 3019, and 3020.

**3.16 Sixth congressional district.** All of the following territory constitutes the 6th congressional district:

(1) **WHOLE COUNTIES.** Fond du Lac, Green Lake, Manitowoc, Marquette, Ozaukee, Sheboygan, Wau-shara, and Winnebago.

(2) **CALUMET COUNTY.** That part of Calumet County consisting of all of the following:

(a) The towns of Brothertown, Charlestown, Chilton, Harrison, New Holstein, Rantoul, and Stockbridge.

(b) That part of the town of Woodville comprising U.S. census tract 20200, blocks 2004, 2006, 2007, 2008, 2013, and 2048.

(c) The villages of Hilbert, Potter, and Stockbridge.

(d) That part of the village of Harrison comprising U.S. census tract 20306, blocks 1000, 1001, 1002, 1003, 1012, 1016, 1021, 1022, 1023, 1030, 1037, 1038, 1041, 1043, 1044, 1045, 1048, 1051, 1053, 1054, 1055, 1056, 1058, 1059, 1060, 1061, 1062, 1063, 1064, 1065, 1066, 1068, 1069, 1071, 1072, 1073, 1074, 1076, 2000, 2001, 2002, 2003, 2004, 2005, 2006, 2007, 2008, 2009, 2010, 2011, 2012, 2014, 2015, 2017, 2019, 4016, 4017, 4018, and 4019; and tract 20308, blocks 1000, 1001, 1002, 1003, 1004, 1005, 1006, 1007, 1008, 1009, 1010, 1011, 1012, 1013, 1014, 1015, 1016, 1017, 1018, 1019, 1020, 1021, 1022, 1023, 1024, 1025, 1026, 1027, 1028, 1029, 1030, 1031, 1032, 1033, 1034, 1035, 1036, 1037, 1038,

1039, 1041, 1043, 1044, 1045, 1046, 1047, 1048, 1049, 1050, 1051, 1052, 1053, 1054, 1055, 1056, 2001, 2002, 2006, 2010, 2011, 2013, 2015, 2020, 2022, 2025, 2027, 2028, 2035, 2037, and 2039; and tract 20700, blocks 2027, 2028, 2029, and 2030; and tract 20800, blocks 2003, 2007, 2010, 2023, 2027, 2031, 2032, 2033, 2037, 2038, 2039, 2040, 2041, 2042, 2043, 2047, 2048, 2052, 2053, 2054, 2055, 2056, 2057, 2058, 3006, 3008, 3015, 3017, 3022, 3023, 3024, 3036, 3042, 3043, 3044, 3045, 3046, 3047, and 3051.

(e) That part of the village of Sherwood comprising U.S. census tract 20306, blocks 1004, 1005, 1006, 1007, 1008, 1009, 1010, 1011, 1013, 1014, 1015, 1017, 1018, 1019, 1020, 1024, 1025, 1026, 1027, 1028, 1029, 1031, 1032, 1033, 1034, 1035, 1036, 1039, 1040, 1042, 1046, 1047, 1049, 1050, 1052, 1057, 1067, 1075, 1077, 2013, 2016, 2018, 2020, 2021, 2022, 2023, 2024, 2025, 2027, 2028, 2029, 2030, 2031, and 2032.

(f) The cities of Chilton and New Holstein.

(g) That part of the city of Appleton comprising U.S. census tract 20303, blocks 1000, 1001, 1002, 1003, 1004, 1005, 1006, 1007, 1008, 1009, 1010, 1011, 1012, 1013, 1014, 1015, 1016, 1017, 1018, 1019, 1020, 1021, 1022, 1023, 1024, 1025, 1026, 1027, 1028, 2000, 2001, 2002, 2003, 2004, 2005, 2006, 2007, 2008, 2009, 2010, 2011, 2012, 3000, 3001, 3002, 3003, 3004, 3005, 3006, 3007, 3008, 3009, 3010, 3011, 3012, 3013, 3014, 3015, 3016, 3017, 3018, 3019, 3020, 3021, 3022, 3023, 3024, and 3025; and tract 20304, blocks 1000, 1001, 1002, 1003, 1004, 1005, 1006, 1007, 1008, 1009, 1010, 1011, 1012, 1013, 1014, 2000, 2001, 2002, 2003, 2004, 2005, 2006, 2007, 2008, 2009, 2010, 2011, 2012, 3000, 3001, 3002, 3003, 3004, 3005, 3006, 3007, 3008, 3009, 3010, 3011, 3012, 3013, and 3014; and tract 20308, blocks 1042 and 2009; and tract 20800, blocks 1000, 1001, 1002, 1003, 1004, 1005, 1006, 1007, 1008, 1009, 1010, 1011, 1012, 1013, 1014, 1015, 1016, 1017, 1018, 1019, 1020, 1021, 1022, 1023, 1024, 1025, 1026, 1027, 1028, 1029, 1030, 1031, 1032, 1033, 1034, 1035, 1036, 2000, 2001, 2002, 2004, 2005, 2006, 2008, 2009, 2011, 2012, 2013, 2014, 2015, 2016, 2017, 2018, 2019, 2020, 2021, 2022, 2024, 2025, 2026, 2028, 2029, 2030, 2034, 2035, 2036, 2044, 2045, 2046, 2049, 2050, 2051, 3000, 3001, 3002, 3003, 3004, and 3005.

(h) That part of the city of Kiel located in the county.

(i) That part of the city of Menasha located in the county.

(3) COLUMBIA COUNTY. That part of Columbia County consisting of all of the following:

(a) The towns of Arlington, Caledonia, Courtland, Dekorra, Fort Winnebago, Leeds, Lewiston, Lodi, Lowville, Marcellon, Newport, Otsego, Pacific, Randolph, Scott, Springvale, West Point, and Wycocena.

(b) That part of the town of Fountain Prairie comprising U.S. census tract 970100, blocks 4078 and 4079; and tract 971000, blocks 4000, 4098, and 4099; and tract

971100, blocks 1000, 1001, 1002, 1003, 1004, 1005, 1006, 1007, 1008, 1009, 1010, 1011, 1012, 1013, 1014, 1015, 1016, 1017, 1018, 1019, 1020, 1021, 1022, 1023, 1024, 1025, 1026, 1027, 1028, 1029, 1030, 1031, 1032, 1033, 1034, 1035, 1036, 1037, 1038, 1039, 1040, 1041, 1042, 1043, 1044, 1045, 1046, 1047, 1048, 1049, 1050, 1051, 1052, 1053, 1054, 1055, 1056, 1057, 1058, 1059, 1060, 1061, 1062, 1063, 1064, 1065, 1066, 1067, 1068, 1069, 1070, 1099, 1211, 1212, 2000, 2001, 2002, 2003, 2004, 2005, 2006, 2007, 2008, 2009, 2010, 2011, 2012, 2013, 2016, 2031, 2032, 2033, 2038, 2039, 2040, 2056, 2057, 2058, 2059, 2060, 2062, 2063, 2066, 2067, 2068, 2069, 2070, 2071, 2072, 2073, 2074, 2075, 2076, 2077, 2078, 2087, 2088, 2089, 2097, and 2102.

(c) That part of the town of Hampden comprising U.S. census tract 971000, blocks 4076, 4077, 4078, and 4079; and tract 971100, blocks 1073, 1074, 1075, 1076, 1077, 1080, 1081, 1082, 1083, 1084, 1085, 1129, 1130, 1131, 1132, 1133, 1134, 1135, 1136, 1137, 1138, 1139, 1140, 1141, 1142, 1143, 1144, 1145, 1146, 1147, 1148, 1149, 1150, 1151, 1152, 1153, 1154, 1155, 1156, 1157, 1158, 1159, 1160, 1161, 1162, 1163, 1164, 1165, 1171, 1172, 1173, 1174, 1175, 1176, 1177, 1178, 1179, 1183, 1184, 1185, 1186, 1193, 1194, 1197, 1199, 1201, 1205, 1206, and 1213.

(d) The villages of Arlington, Cambria, Doylestown, Fall River, Friesland, Pardeeville, Poynette, Rio, and Wycocena.

(e) That part of the village of Randolph located in the county.

(f) The cities of Lodi and Portage.

(g) That part of the city of Wisconsin Dells located in the county.

(4) DODGE COUNTY. That part of Dodge County consisting of all of the following:

(a) The towns of Chester, Leroy, and Lomira.

(b) That part of the town of Fox Lake comprising U.S. census tract 960400, blocks 1036, 1037, 1043, 1048, 1049, and 1119; and tract 960500, blocks 1002, 1003, 1004, 1005, 1006, 1007, 1008, 1016, 1017, 1018, 1019, 1056, 1057, 1080, 1081, 2001, 2002, 2003, 2004, 2005, 2006, 2007, 2008, 2009, 2010, 2011, 2012, 2013, 2014, 2015, 2016, 2017, 2018, 2019, 2020, 2021, 2022, 2023, 2024, 2025, 2026, 2027, 2028, 2029, 2030, 2032, 2033, 2034, 2035, 2036, 2037, 2038, 2039, 2040, 2041, 2042, 2043, 2044, 2045, 2046, 2047, 2048, 2049, 2050, 2051, 2057, 2058, 2060, 2061, 2062, 2063, 2064, 2066, 2067, 2068, 2069, 2070, 2071, 2072, and 2073; and tract 960600, block 3000.

(c) That part of the town of Trenton comprising U.S. census tract 960200, blocks 3027, 3028, 3109, and 3110; and tract 960300, block 5034; and tract 960400, blocks 1004, 1005, 1006, 1007, 1008, 1009, 1010, 1011, 1012, 1013, 1014, 1015, 1016, 1017, 1018, 1019, 1020, 1021, 1022, 1023, 1024, 1025, 1026, 1027, 1028, 1029, 1030, 1031, 1033, 1034, 1035, 1039, 1040, 1041, 1042, 1047,

1050, 1051, 1052, 1053, 1054, 1055, 1056, 1058, 1059, 1061, 1063, 1064, 1065, 1066, 1067, 1072, 1073, 1074, 1075, 1076, 1077, 1078, 1079, 1080, 1110, 1111, 1112, 1113, 2022, 2023, 2024, and 2028; and tract 960500, blocks 1000, 1001, 1020, 1058, 2000, and 2031.

(d) The villages of Brownsville and Lomira.

(e) That part of the village of Randolph located in the county.

(f) That part of the city of Waupun located in the county.

**3.17 Seventh congressional district.** All of the following territory constitutes the 7th congressional district:

(1) **WHOLE COUNTIES.** Ashland, Barron, Bayfield, Burnett, Chippewa, Douglas, Florence, Forest, Iron, Langlade, Lincoln, Marathon, Oneida, Polk, Price, Rusk, Sawyer, St. Croix, Taylor, Vilas, and Washburn.

(2) **DUNN COUNTY.** That part of Dunn County consisting of all of the following:

(a) The towns of Grant, Hay River, New Haven, Otter Creek, Sand Creek, Sheridan, Stanton, Tiffany, and Wilson.

(b) That part of the town of Sherman comprising U.S. census tract 970200, blocks 2055, 2061, 2062, 2063, 3000, 3001, 3120, 4075, 4076, 4080, 4082, 4083, 4084, 4085, 4088, 4089, 4090, 4091, 4092, 4093, 4094, 4095, 4096, 4097, 4098, 4099, 4100, 4101, 4102, 4103, 4104, 4105, 4106, 4107, 4112, 4113, 4114, 4115, 4116, and 4117; and tract 970300, blocks 2039, 2040, 2041, 2042, 2043, 2046, and 2048.

(c) The villages of Boyceville, Downing, Knapp, Ridgeland, and Wheeler.

(3) **PORTAGE COUNTY.** That part of Portage County consisting of all of the following:

(a) The towns of Carson, Dewey, and Eau Pleine.

(b) That part of the town of Hull comprising U.S. census tract 960100, blocks 3034, 3035, 3036, 3049, 3050, and 3053; and tract 960200, blocks 1048, 1049, 1054, 1055, 1056, 1057, 1058, 1059, 1060, 1061, 1062, 1063, 1064, 1065, 1066, 1067, 1068, 1074, 1075, 1076, 1077, 1078, 1079, 1080, 1081, 1082, 1083, 1084, 1085, 1086, 2025, 2034, 2035, 2036, 4000, 4001, 4002, 4003, 4004, 4005, 4006, 4007, 4008, 4009, 4010, 4011, 4012, 4013, 4014, 4015, 4016, 4017, 4110, 4115, 4116, 4117, 4118, and 4120; and tract 960300, blocks 1000, 1001, 1002, 1003, 1004, 1005, 1006, 1007, 1008, 1009, 1010, 1011, 1012, 1013, 1025, 1030, 1031, 1032, 1033, 1036, 2008, and 2009; and tract 960400, blocks 3001, 3004, 3005, 3006, 3007, 3008, 3009, 3015, 3020, 3022, 3029, 3034, 4002, 4005, 4007, 4008, 4012, 4013, 4015, 4025, and 4034; and tract 960500, blocks 1000, 1001, 1002, 1003, 1004, 1005, 1006, 1007, 1008, 1009, 1010, 1011, 1012, 1013, 1014, 1017, 1018, 1019, 1020, 1022, 1024, 1026, 2032, 2049, 2052, 2057, 2058, 2059, 2060, 2061, 2067, 2068, 2069, 2070, 2071, 2072, 2073, 2074, 2075, 2076, 2083, 2084, 2085, 2086, 2087, 2088, 2089, 2090, 2091, 2095, 2096, 2097, 2098, 2103, 2104, 2105, 2106, 2107,

2112, 2113, 2115, 2116, 2117, 2133, 3004, 3005, 3006, 3007, 3008, 3009, 3010, 3011, 3012, 3013, 3014, 3015, 3016, 3017, 3018, 3019, 3020, 3022, 3026, 3028, 3030, 3031, 3037, 3040, 3043, 3044, 3045, 3047, 3048, 3049, 3051, 3052, 3053, 3077, 3079, 3082, 3085, 3086, 3095, 3098, 3101, 3102, 3108, 3110, 3111, 3114, 3119, 3122, 3132, 3134, 3139, and 3140.

(c) That part of the town of Plover comprising U.S. census tract 960702, blocks 1033, 1048, and 1049.

(d) The villages of Junction City and Park Ridge.

(e) That part of the village of Plover comprising U.S. census tract 960702, block 1055.

(f) That part of the village of Milladore located in the county.

(g) The city of Stevens Point.

**3.18 Eighth congressional district.** All of the following territory constitutes the 8th congressional district:

(1) **WHOLE COUNTIES.** Brown, Door, Kewaunee, Marinette, Menominee, Oconto, Outagamie, Shawano, and Waupaca.

(2) **CALUMET COUNTY.** That part of Calumet County consisting of all of the following:

(a) The town of Brillion.

(b) That part of the town of Woodville comprising U.S. census tract 20200, blocks 1000, 1001, 1002, 1003, 1004, 1005, 1006, 1007, 1008, 1009, 1010, 1011, 1012, 1013, 1014, 1015, 1016, 1017, 1018, 1019, 1020, 1021, 1022, 1023, 1024, 1025, 1026, 1027, 1028, 1029, 1030, 1031, 1032, 1033, 1034, 1035, 1036, 1037, 1038, 1039, 1040, 1041, 1042, 1043, 1044, 1045, 1046, 1047, 1048, 1049, 1050, 1051, 1052, 1053, 1054, 1055, 1056, 1057, 1058, 1059, 1060, 1061, 1062, 1063, 1064, 1065, 1066, 1068, 1069, 1070, 1071, 1072, 1073, 1074, 1075, 1076, 1077, 1078, 1079, 1080, 1081, 1082, 1083, 1084, and 1085.

(c) That part of the village of Harrison comprising U.S. census tract 20306, blocks 3000, 3001, 3002, 3003, 3004, 3005, 3006, 3007, 3008, 3009, 3010, 3011, 3012, 3013, 3014, 3015, 3016, 3017, 3018, 3019, 3020, 3021, 4000, 4001, 4002, 4003, 4004, 4006, 4007, 4008, 4009, 4010, 4011, 4012, 4013, 4014, 4015, 4020, 4021, 4022, 4023, 4024, 4025, 4026, 4027, 4028, 4029, 4030, 4031, 4032, and 4033; and tract 20700, blocks 1000, 1001, 1002, 1003, 1004, 1005, 1006, 1007, 1008, 1009, 1010, 1011, 1012, 1013, 1014, 1015, 2000, 2001, 2004, 2005, 2006, 2007, 2008, 2009, 2010, 2011, 2012, 2013, 2014, 2016, 2017, 2018, 2019, 2020, 2021, 2022, 2023, 2024, 2025, and 2026.

(d) That part of the village of Sherwood comprising U.S. census tract 20200, block 1067.

(e) The city of Brillion.

(f) That part of the city of Appleton comprising U.S. census tract 20700, blocks 1016, 1017, 2002, 2003, and 2015.

(g) That part of the city of Kaukauna located in the county.

(3) PORTAGE COUNTY. That part of Portage County consisting of all of the following:

(a) The towns of Alban, Almond, Amherst, Belmont, Buena Vista, Grant, Lanark, Linwood, New Hope, Pine Grove, Sharon, and Stockton.

(b) That part of the town of Hull comprising U.S. census tract 960100, blocks 3054, 3055, 3056, and 3057; and tract 960500, blocks 2006, 2007, 2008, 2009, 2010, 2011, 2012, 2014, 2022, 2023, 2024, 2026, 2028, 2031, 2044, 2045, 2046, 2047, 2051, 3041, 3056, 3060, 3061, 3063, 3068, 3069, 3070, 3071, 3072, 3073, 3078, 3080, 3081, 3083, 3099, 3100, 3123, 3124, and 3144; and tract 960702, block 1002.

(c) That part of the town of Plover comprising U.S. census tract 960701, blocks 1002, 1081, 1082, 1083, 1087, 1088, 1089, 1090, 1091, 1094, 1097, 1101, 1102, 1104, 1106, 1107, 1108, 1109, 2000, 2001, 2002, 2003, 2004, 2005, 2006, 2007, 2008, 2009, 2010, 2011, 2012, 2013, 2014, 2017, 2019, 2024, 2028, and 2049; and tract 960702, blocks 1026, 1028, 1039, 1044, 1054, 1059, 1060, 1062, 1063, 1064, and 2000; and tract 961101, blocks 1023, 1039, 1040, 1041, 1085, 1086, 1087, 1088, 1089, 1127, 1128, 1138, 1139, 1140, and 1142; and tract 961200, blocks 2026, 2027, 2028, 2032, 3002, 3004, 3005, 3006, 3007, 3008, 3009, 3012, 3013, 3014, 3015, 3016, 3017, 3033, 3034, 3036, 3037, 3038, 3039, 3040, 3041, 3042, 3043, 3044, 3045, 3046, 3047, 3048, 3049, 3052, 3053, 3054, 3055, 3056, 3057, 3058, 3059, 3060, 3061, 3062, 4000, 4001, 4002, 4003, 4004, 4005, 4006, 4007, 4008, 4009, 4010, 4011, 4012, 4013, 4014, 4015, 4023, 4024, 4025, 4026, 4027, 4028, 4029, 4030, 4031, 4032, 4141, 4142, 4143, 4144, 4145, 4146, 4147, 4148, 4149, 4150, 4151, 4152, and 4155; and tract 961300, blocks 2013, 2014, 2015, 2016, 2035, 2036, 2037, 2038, 2039, 2040, 2067, 2068, 2069, and 2070.

(d) The villages of Almond, Amherst, Amherst Junction, Nelsonville, Rosholt, and Whiting.

(e) That part of the village of Plover comprising U.S. census tract 960701, blocks 1000, 1001, 1003, 1004, 1005, 1006, 1007, 1008, 1009, 1010, 1011, 1012, 1013, 1014, 1015, 1016, 1017, 1018, 1019, 1020, 1021, 1022, 1023, 1024, 1025, 1026, 1027, 1028, 1029, 1030, 1031, 1032, 1033, 1034, 1035, 1036, 1037, 1038, 1039, 1040, 1041, 1042, 1043, 1044, 1045, 1046, 1047, 1048, 1049,

1050, 1051, 1052, 1053, 1054, 1055, 1056, 1057, 1058, 1059, 1060, 1061, 1062, 1063, 1064, 1065, 1066, 1067, 1068, 1069, 1070, 1071, 1072, 1073, 1074, 1075, 1076, 1077, 1078, 1079, 1080, 1084, 1085, 1086, 1092, 1093, 1095, 1096, 1098, 1099, 1100, 1103, 1105, 2015, 2016, 2018, 2020, 2021, 2022, 2023, 2025, 2026, 2027, 2029, 2030, 2031, 2032, 2033, 2034, 2035, 2036, 2037, 2038, 2039, 2040, 2041, 2042, 2043, 2044, 2045, 2046, 2047, 2048, 2050, 2051, 2052, 2053, 2054, 2055, 2056, 2057, 2058, 2059, 2060, 2061, 2062, 2063, 2064, 2065, 2066, 3000, 3001, 3002, 3003, 3004, 3005, 3006, 3007, 3008, 3009, 3010, 3011, 3012, 3013, 3014, 3015, 3016, 3017, 3018, 3019, 3020, 3021, 3022, 3023, 3024, 3025, 3026, 3027, 3028, and 3029; and tract 960702, blocks 1029, 1030, 1031, 1035, 1040, 1041, 1042, 1043, 1045, 1046, 1047, 1056, 1057, 1058, 1061, 1065, 1066, 1067, 1068, 1069, 1070, 1071, 1072, 1073, 1074, 1075, 1076, 1077, 1078, 1081, 1083, 1084, 1085, 1086, 2010, 2011, 2012, 2013, 2014, 2015, 2016, 2017, 2018, 2019, 2020, 2021, 2022, 2030, 2031, 2032, 2033, 2034, 2035, 2036, 2037, 2038, 2039, 2040, and 2041; and tract 961101, blocks 1000, 1001, 1002, 1003, 1004, 1005, 1018, 1019, 1020, 1021, 1024, 1027, 1028, 1029, 1030, 1031, 1032, 1033, 1034, 1035, 1036, 1037, 1038, 1042, 1043, 1044, 1045, 1046, 1047, 1048, 1049, 1050, 1051, 1052, 1053, 1054, 1055, 1056, 1057, 1058, 1059, 1060, 1061, 1062, 1063, 1064, 1065, 1066, 1067, 1068, 1069, 1070, 1071, 1072, 1073, 1074, 1075, 1076, 1077, 1078, 1079, 1080, 1081, 1082, 1083, 1084, 1090, 1091, 1129, 1130, 1131, 1132, 1133, 1134, 1135, 1136, 1137, 1141, and 1143; and tract 961200, blocks 2000, 2001, 2002, 2003, 2004, 2005, 2006, 2007, 2008, 2009, 2010, 2011, 2012, 2013, 2014, 2015, 2016, 2017, 2018, 2019, 2020, 2021, 2022, 2023, 2024, 2025, 2029, 2030, 2031, 2033, 3000, 3001, 3003, 3010, 3011, 3018, 3019, 3020, 3021, 3022, 3023, 3024, 3025, 3026, 3027, 3028, 3029, 3030, 3031, 3032, and 3035.

#### **SECTION 2. Initial applicability.**

(1) This act first applies, with respect to regular elections, to offices filled at the 2022 general election.

(2) This act first applies, with respect to special or recall elections, to offices filled or contested concurrently with the 2022 general election.

**2021 - 2022 LEGISLATURE**  
**STATISTICS AND MAPS**

*Appendix to: SB-622*

LRB-5064/1

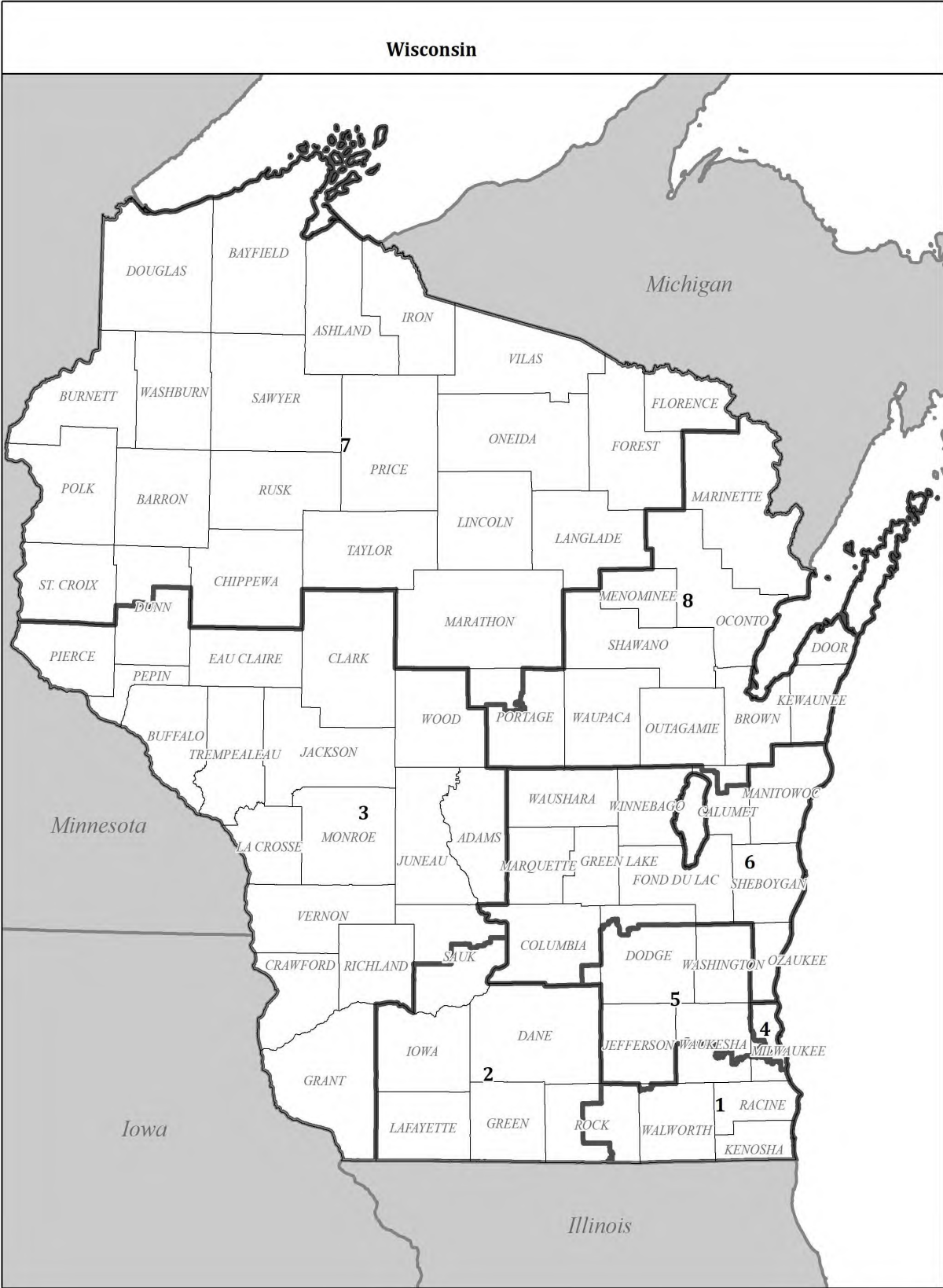
CMH:cjs

**POPULATION STATISTICS**

<b>District</b>	<b>Population</b>	<b>Deviation</b>	<b>Pct. Dev.</b>	<b>Minority Population</b>	
				<b>Hispanic</b>	<b>Other</b>
Cong. Dist. 1	736,714	-1	0.00	80,469	167,687
Cong. Dist. 2	736,715	0	0.00	56,157	163,761
Cong. Dist. 3	736,715	0	0.00	27,011	79,487
Cong. Dist. 4	736,714	-1	0.00	129,426	430,785
Cong. Dist. 5	736,715	0	0.00	52,873	118,331
Cong. Dist. 6	736,715	0	0.00	39,085	102,454
Cong. Dist. 7	736,715	0	0.00	17,638	79,063
Cong. Dist. 8	736,715	0	0.00	44,631	118,132
<b>TOTAL</b>	<b>5,893,718</b>			<b>447,290</b>	<b>1,259,700</b>

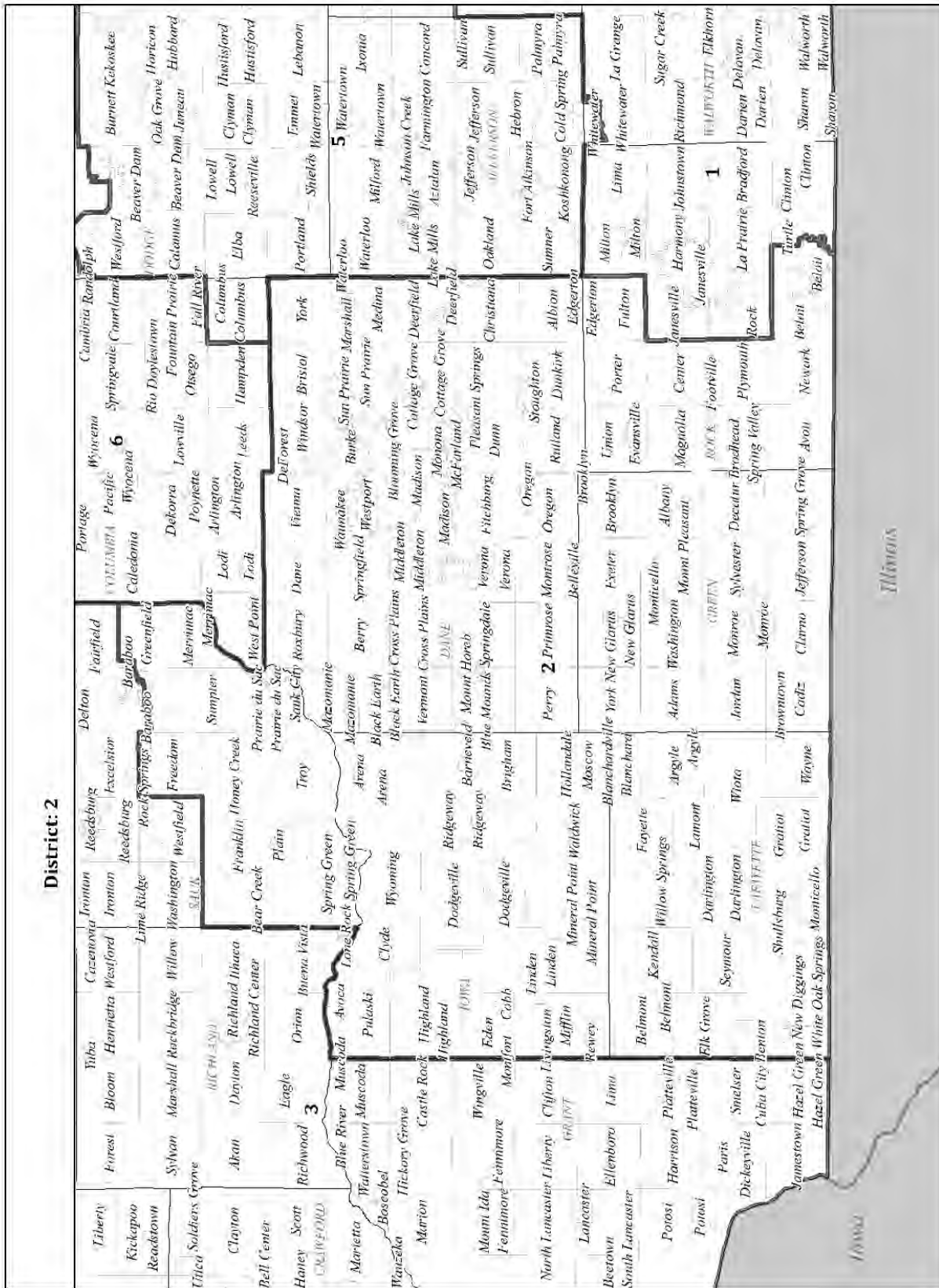
**CONGRESSIONAL**

	Persons	Percent
Mean Deviation:	0	0.00
Largest Positive Deviation:	0	0.00
Largest Negative Deviation:	-1	0.00
Overall Range in Deviation:	± 1	± 0.00



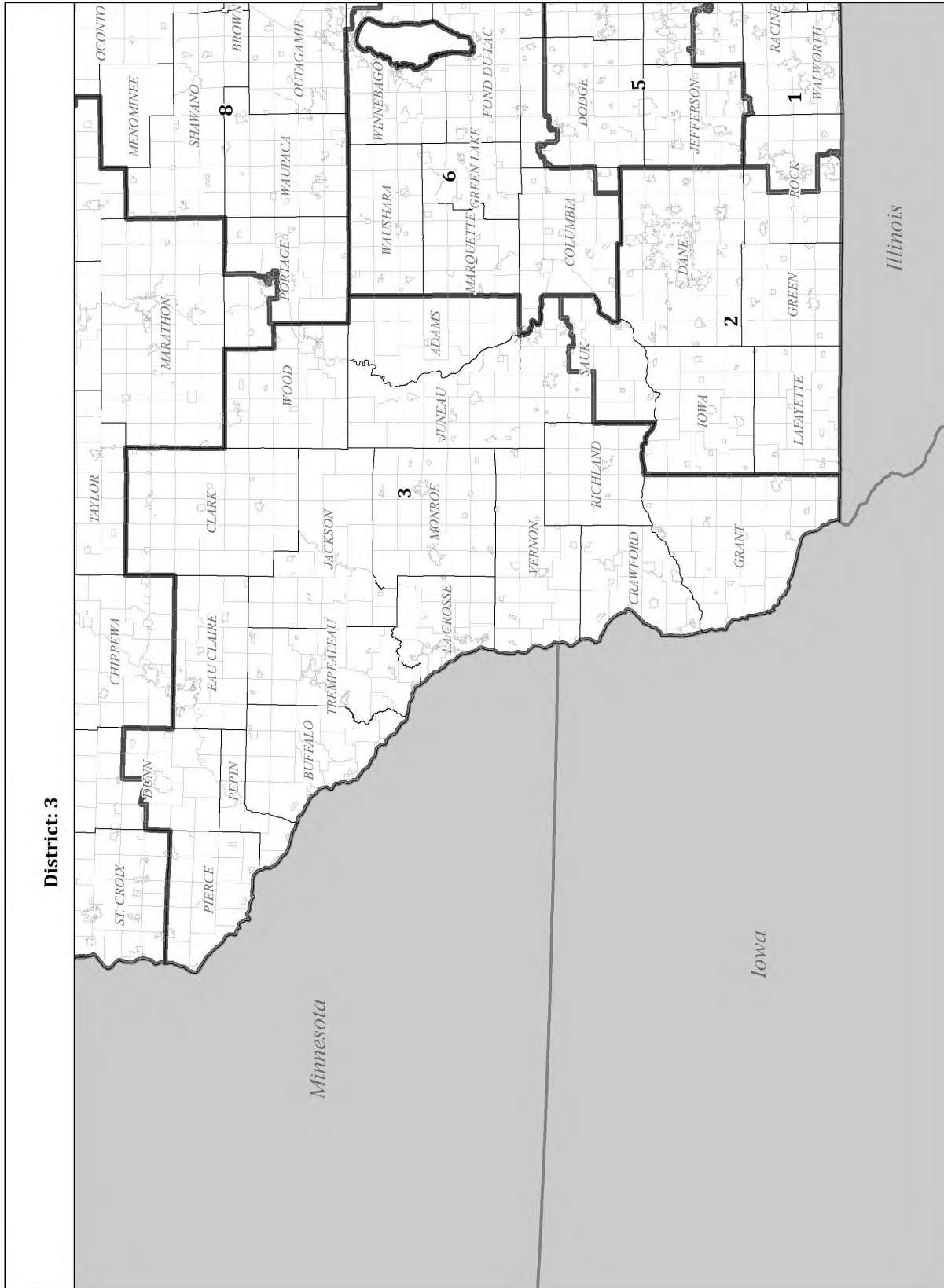


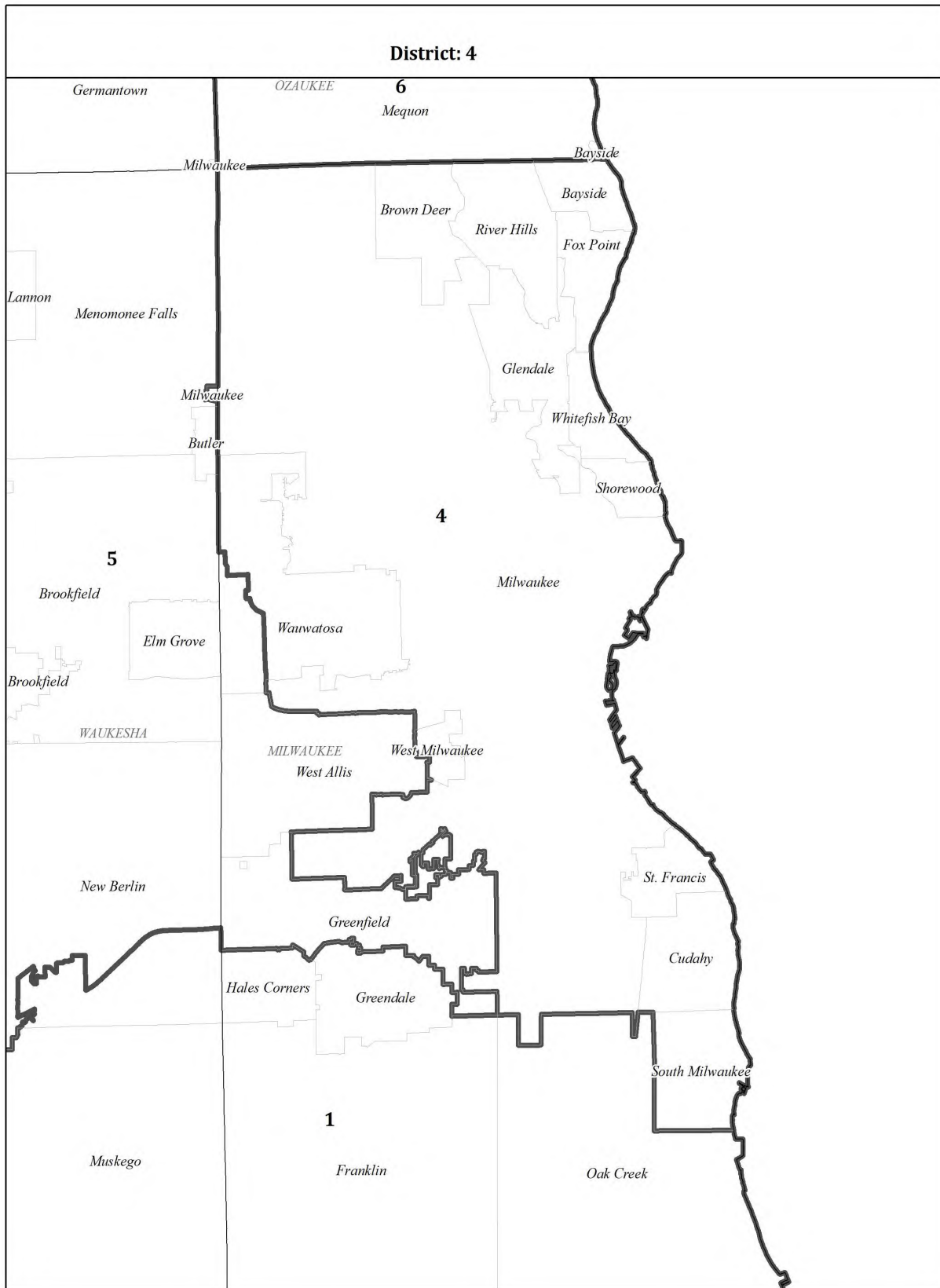


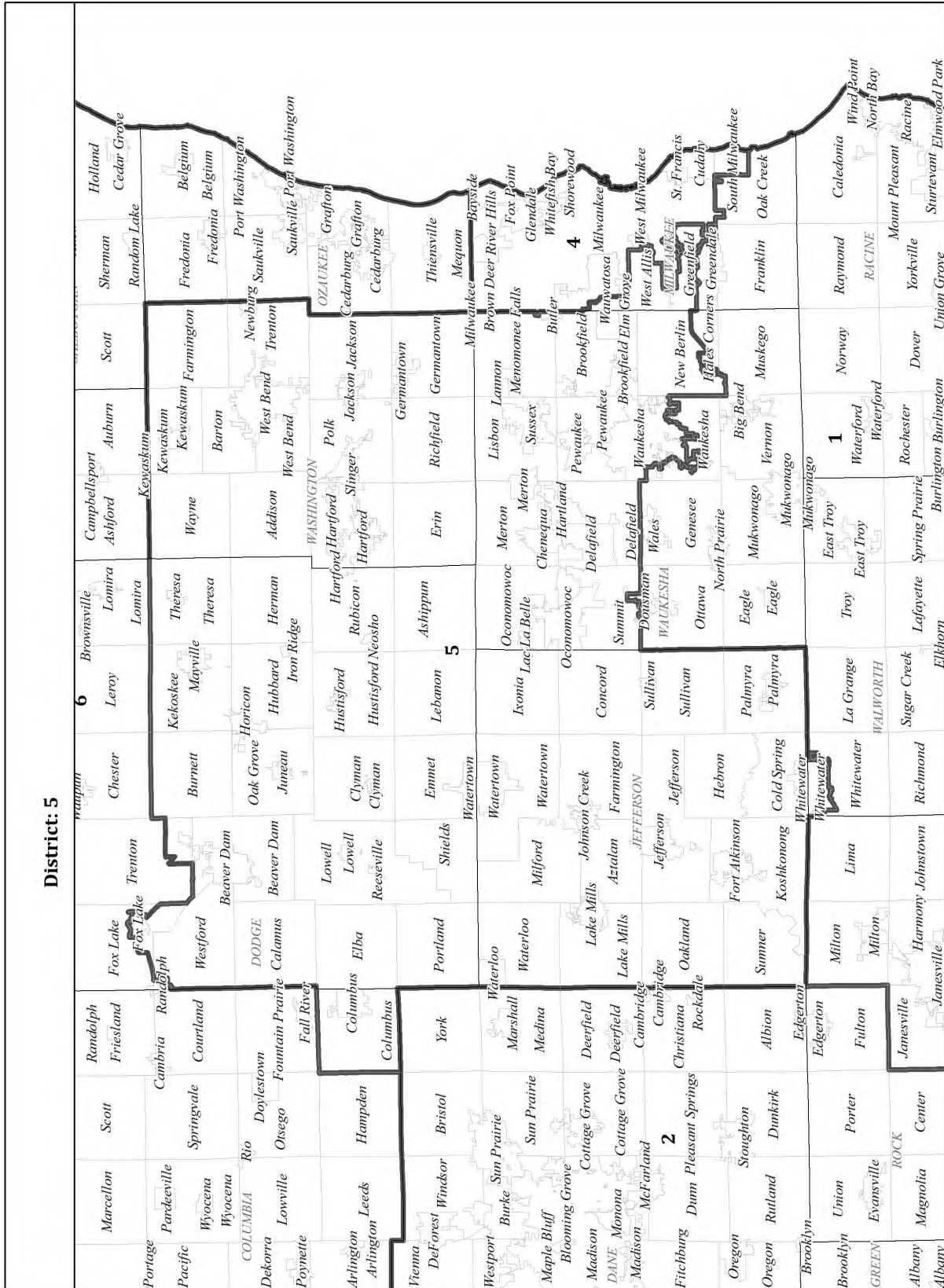


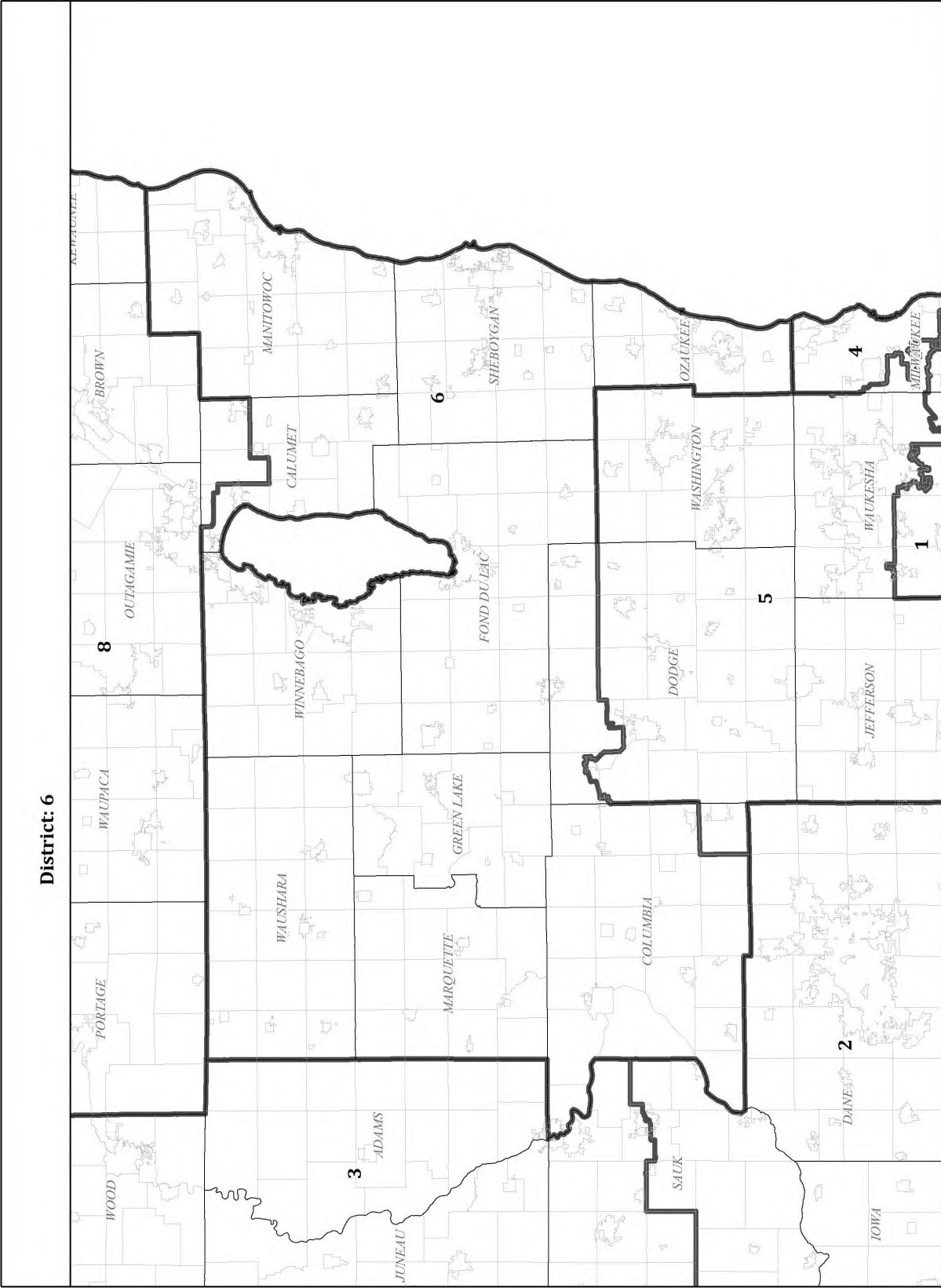
District: 2

ILLINOIS

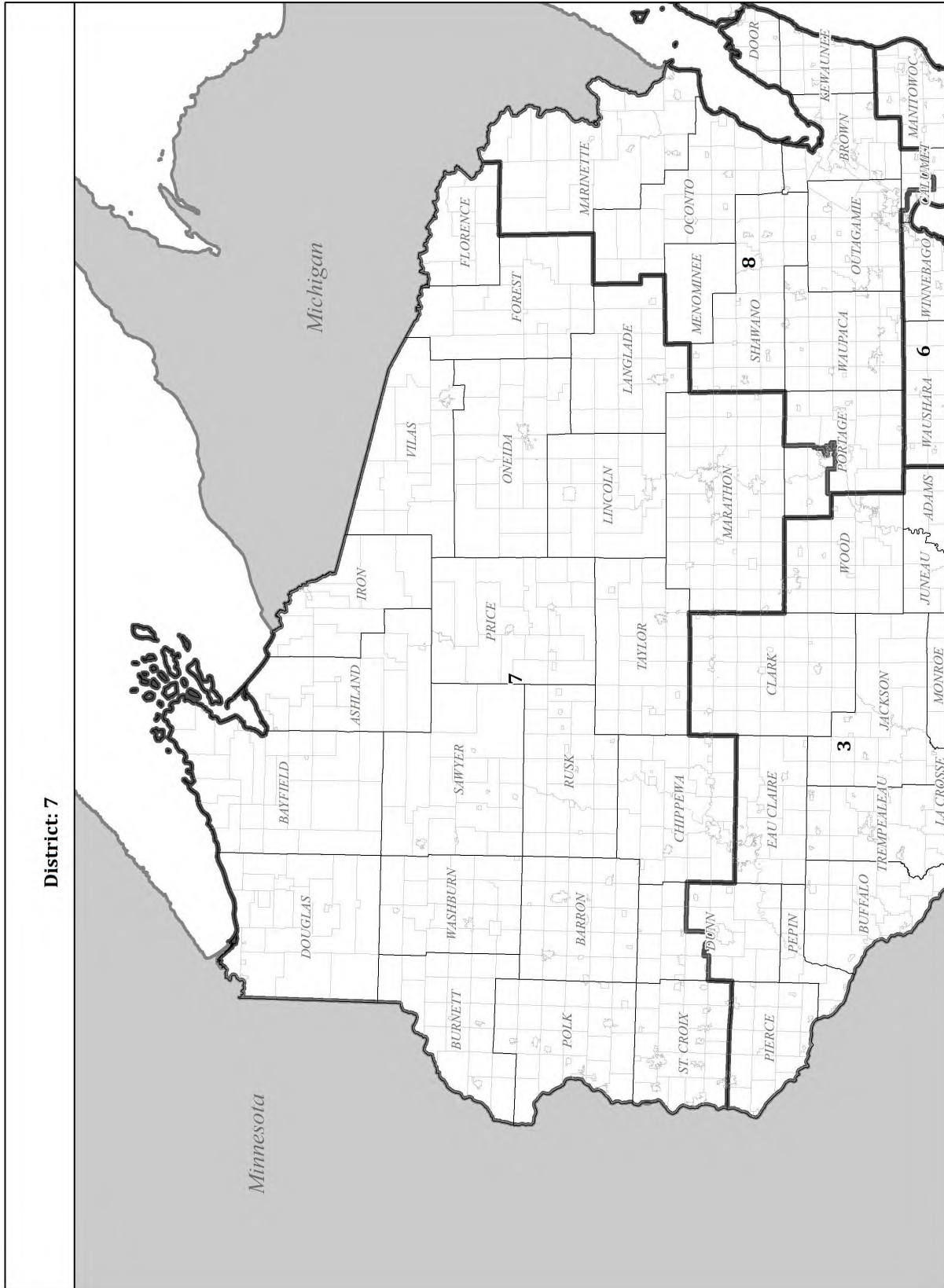




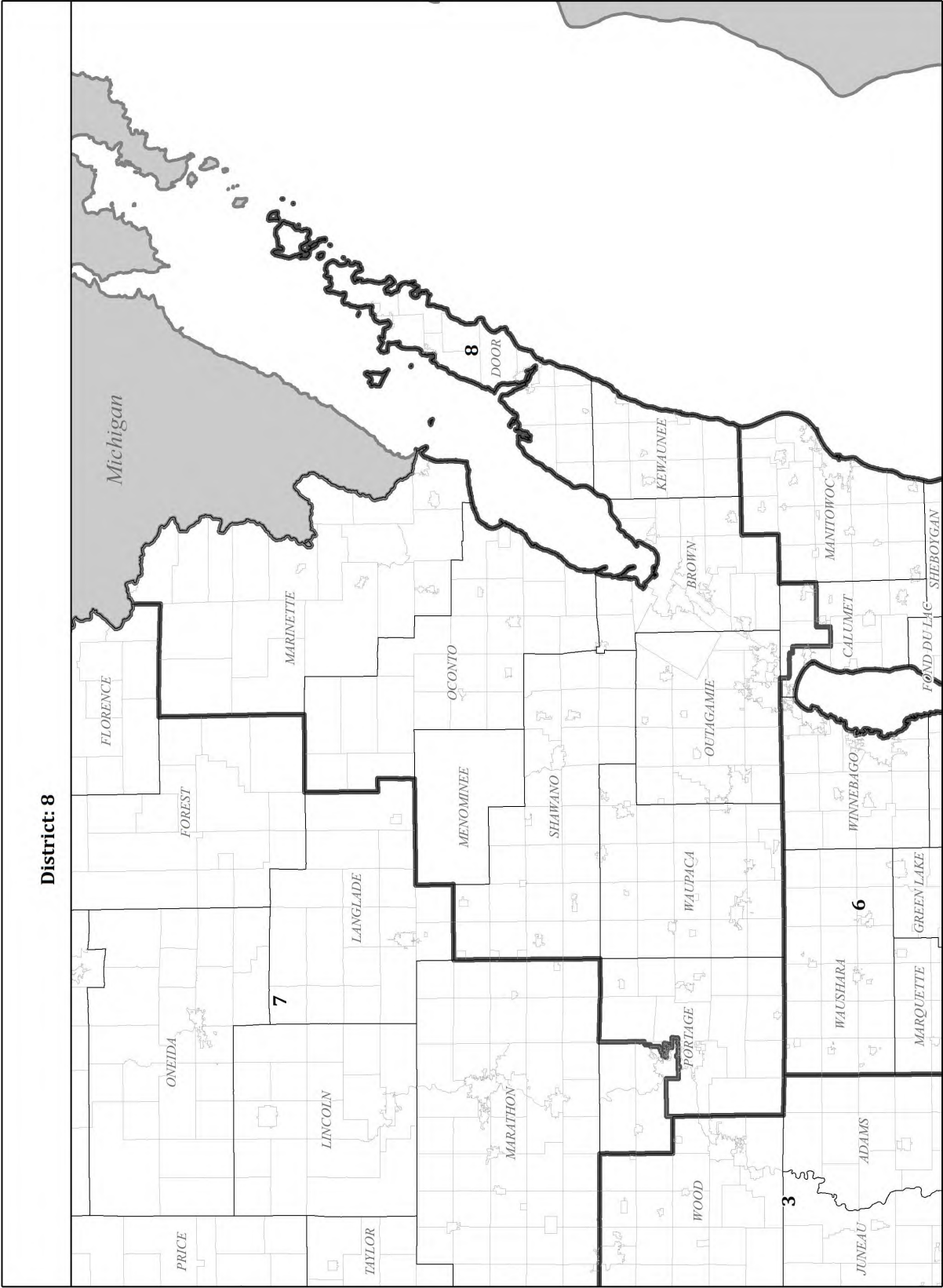




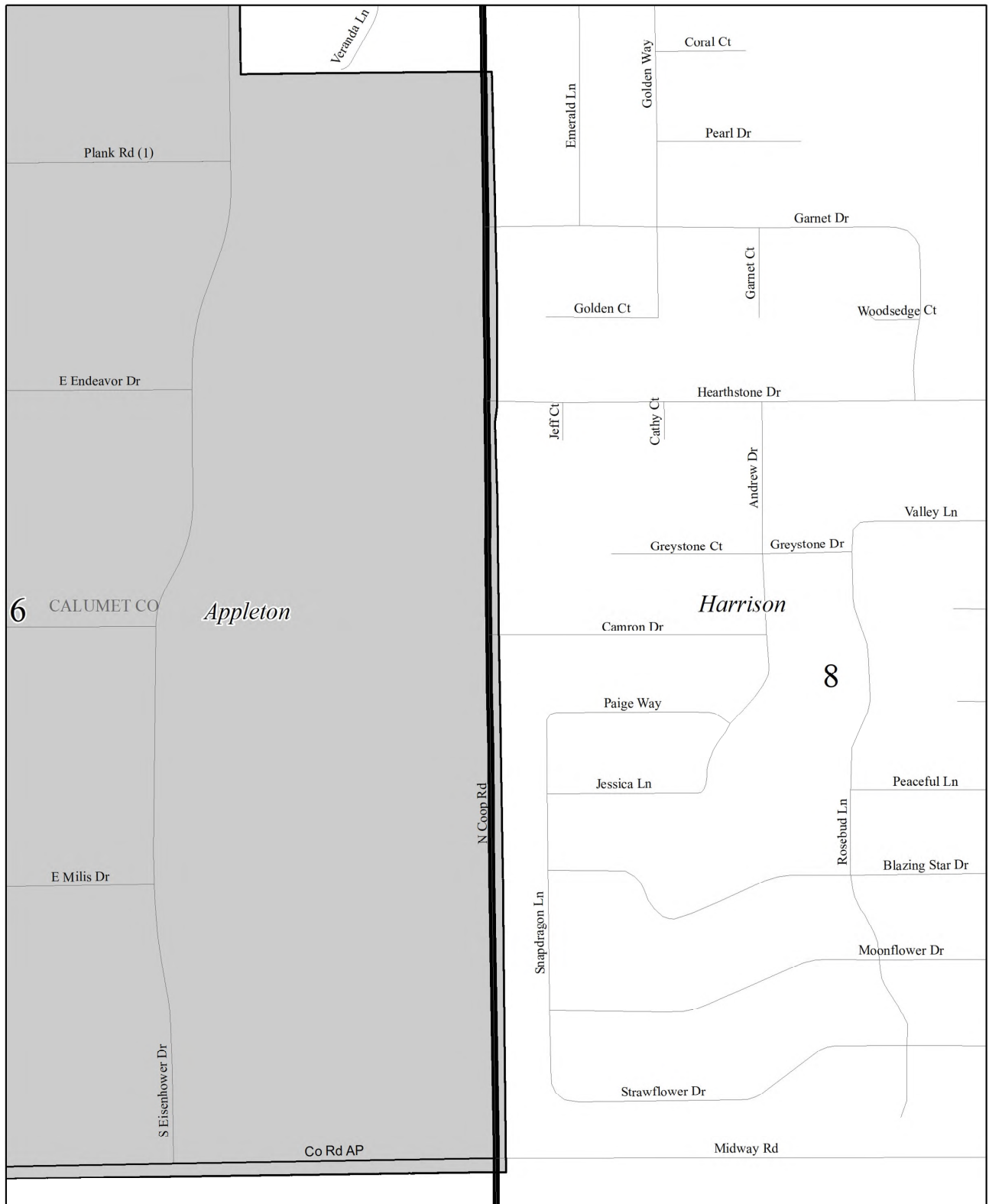
District: 6



District: 7







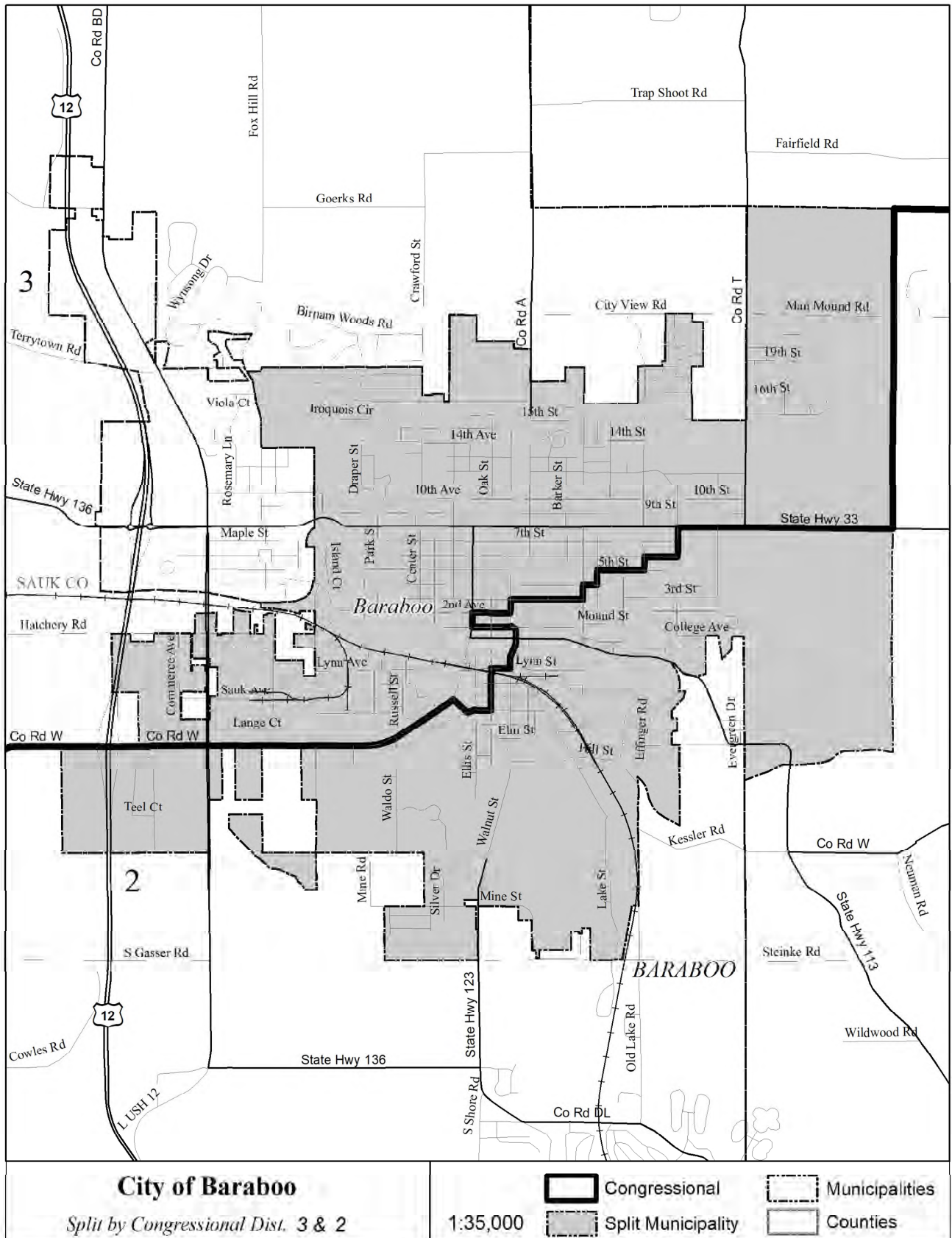


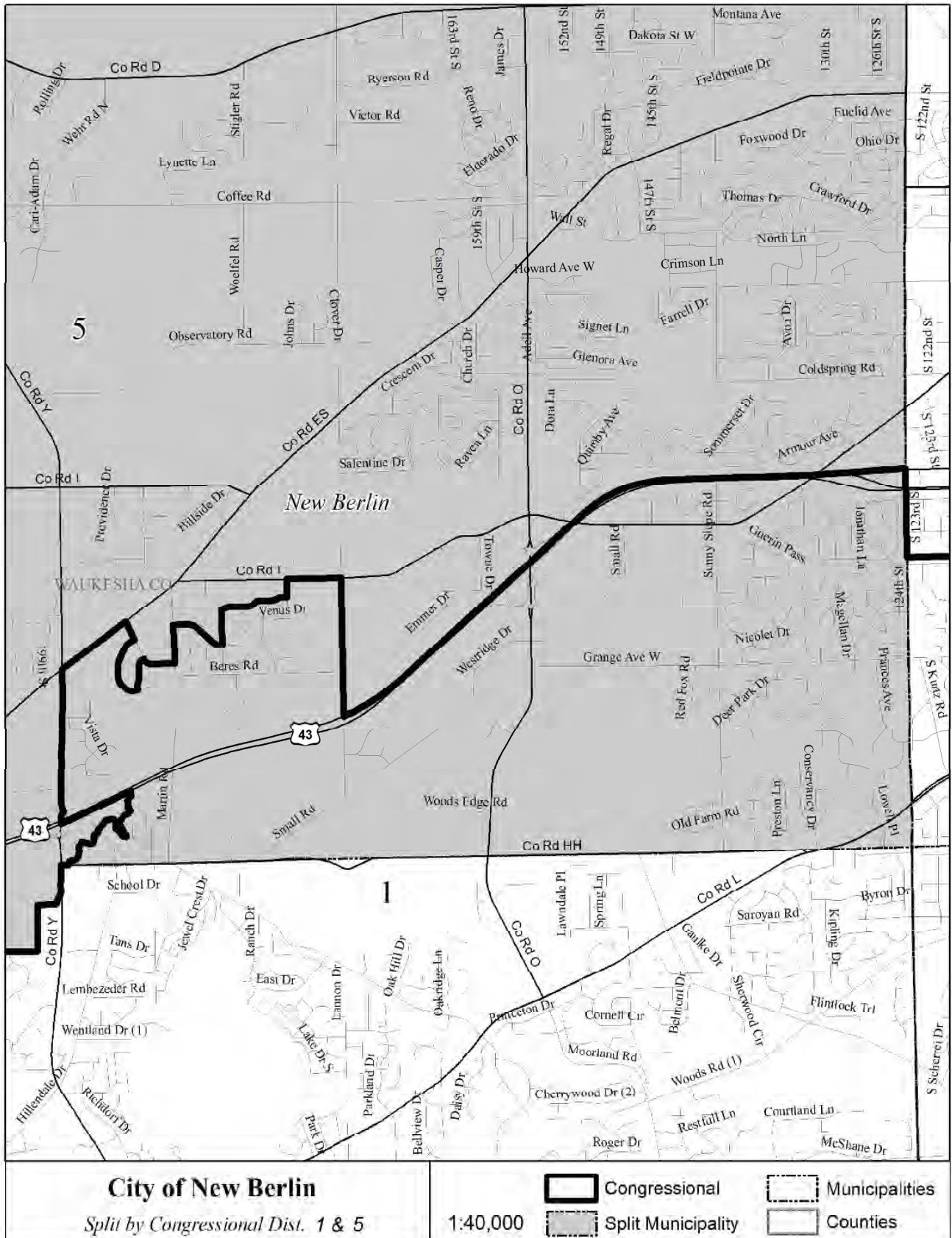


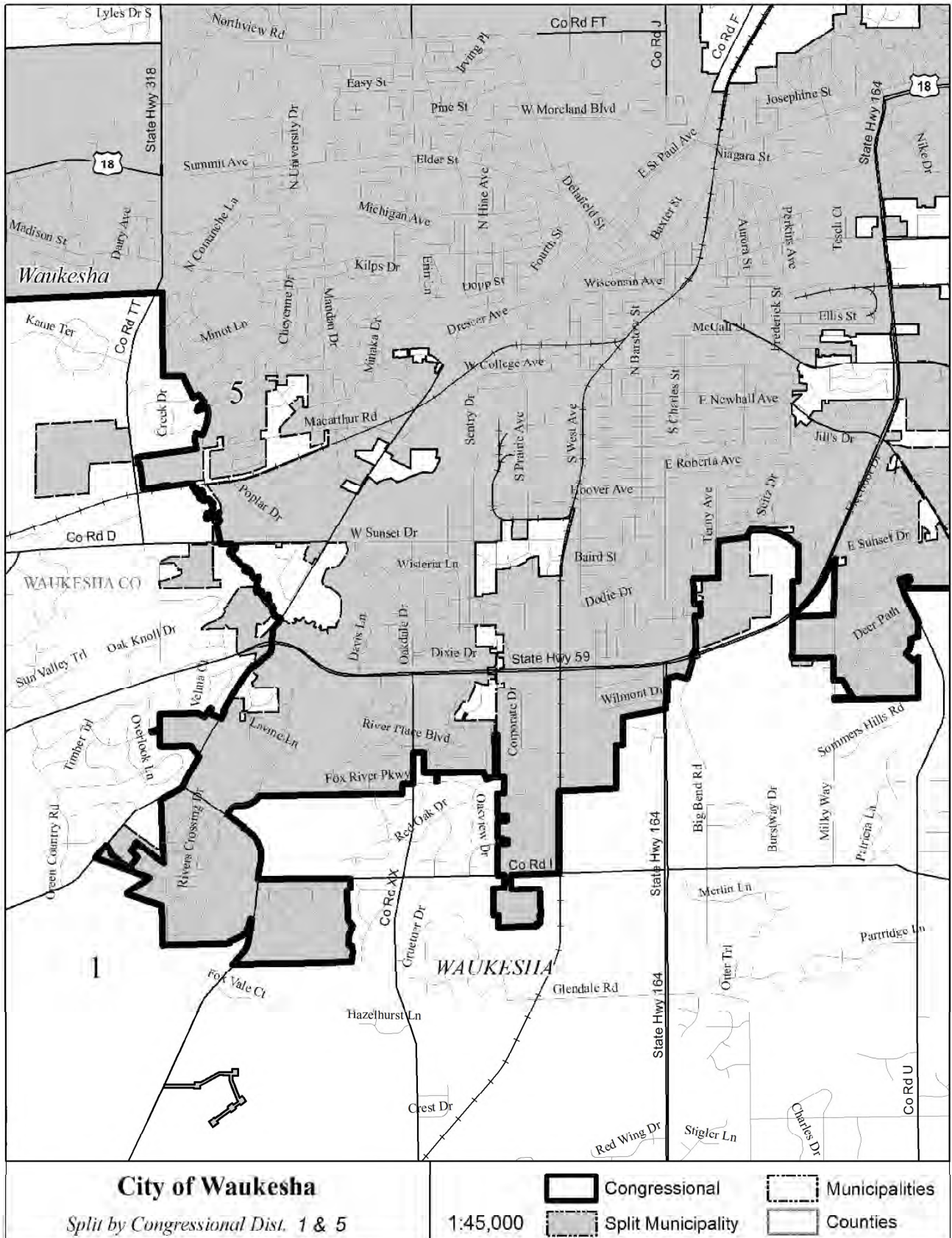
**City of Appleton**  
*Split by Congressional Dist. 6 & 8*

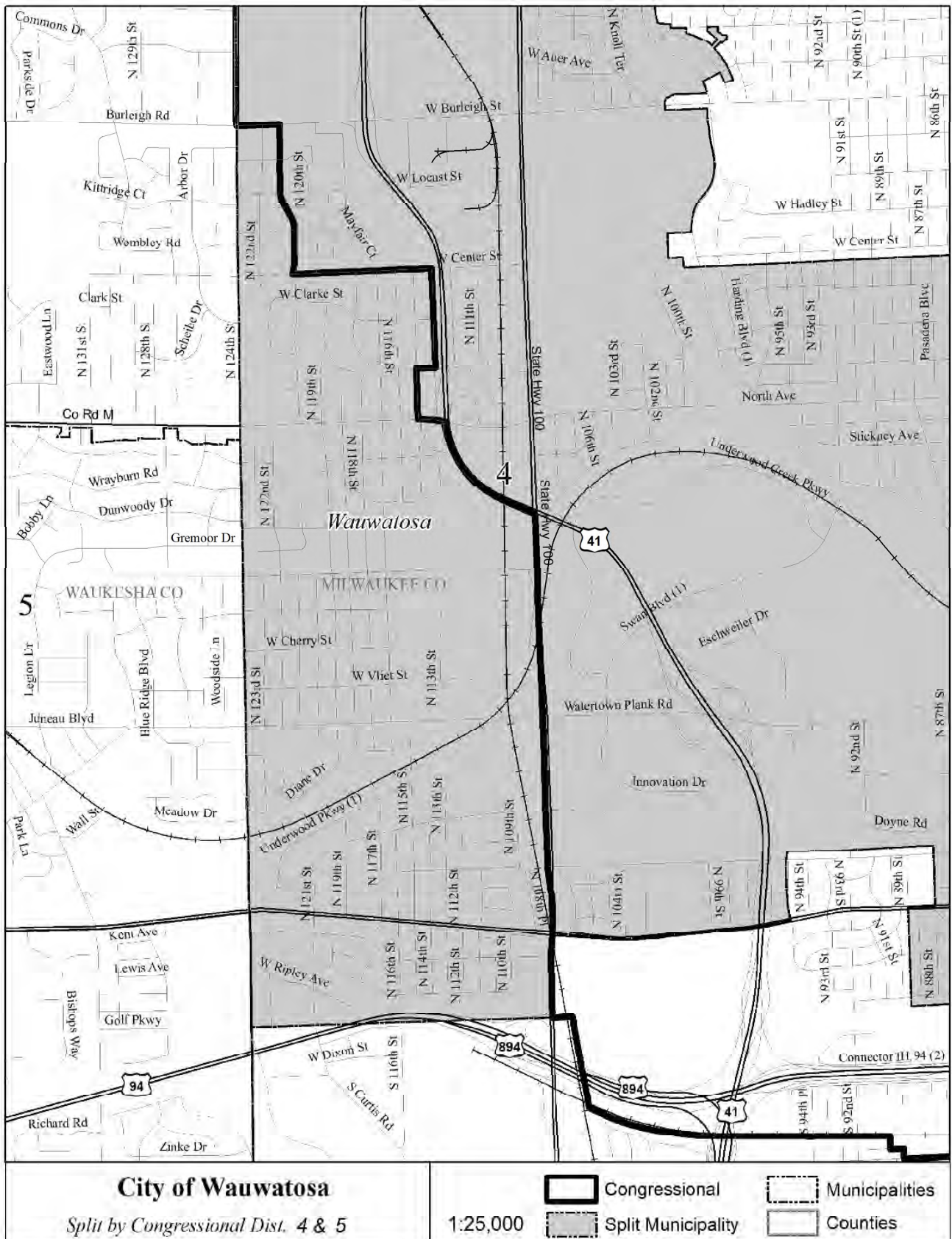
1:6,000

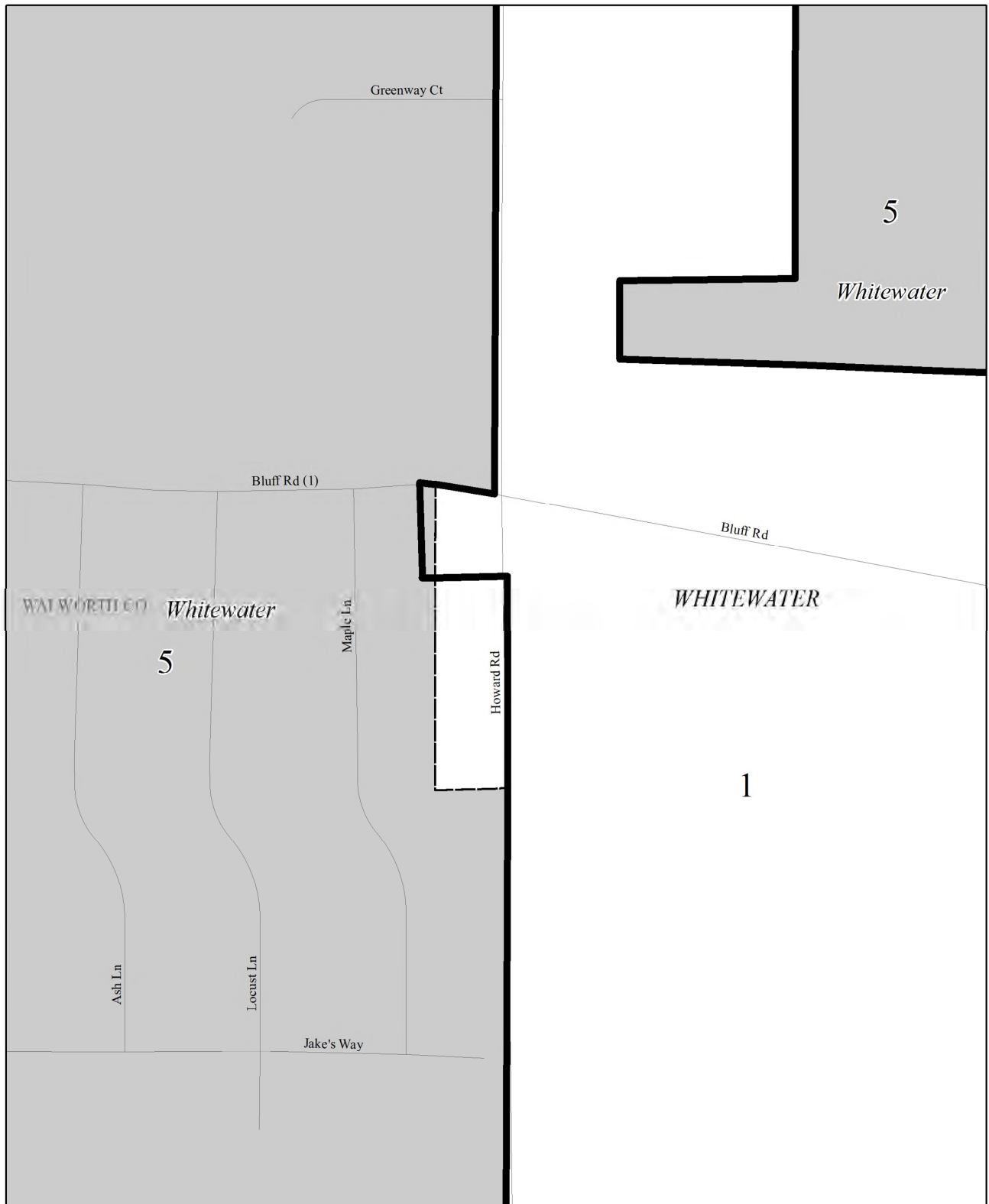
 Congressional	 Municipalities
 Split Municipality	 Counties











**City of Whitewater, Part 1 of 2**

*Split by Congressional Dist. 1 & 5*

1:3,000



Congressional



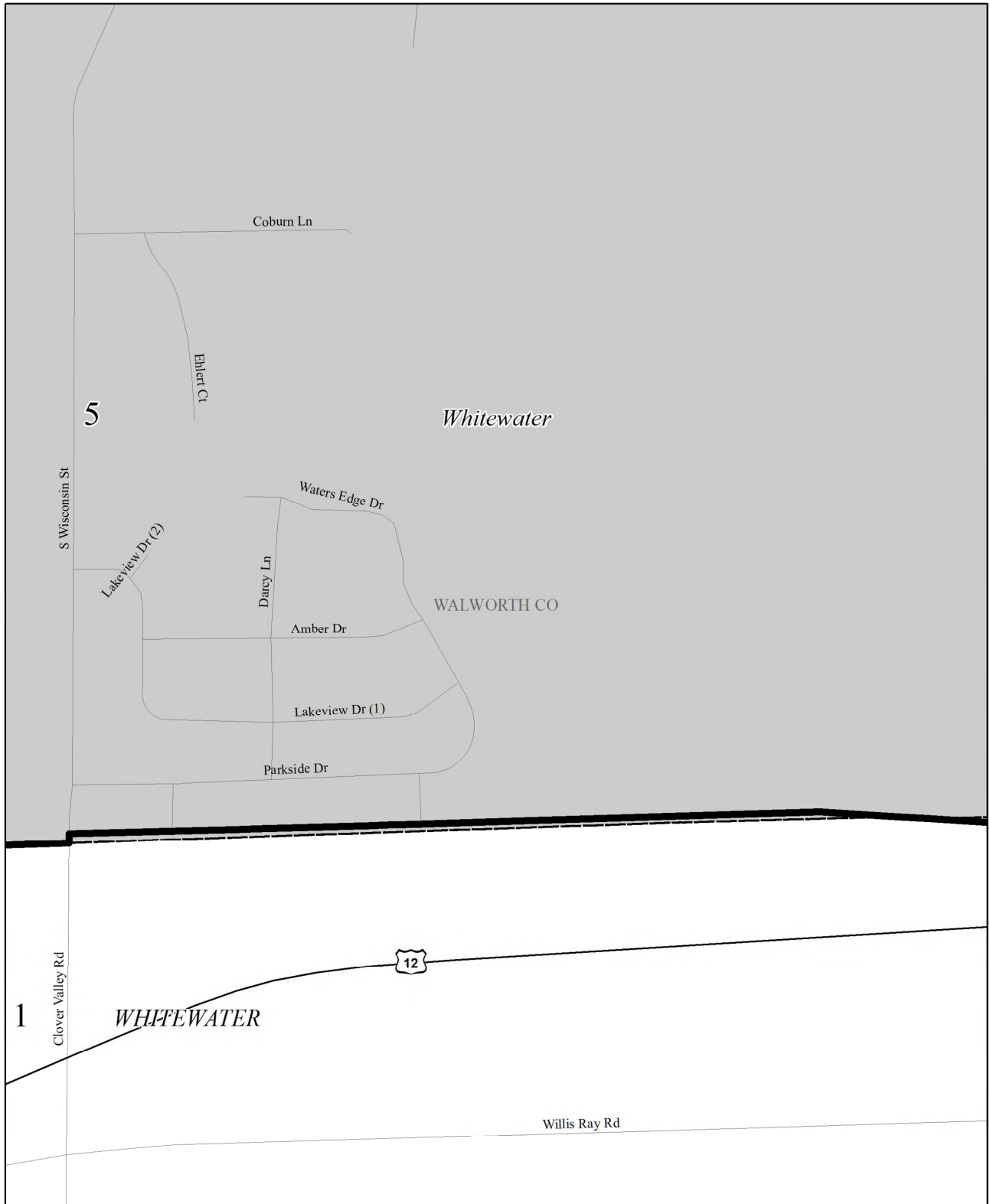
Municipalities



Split Municipality



Counties

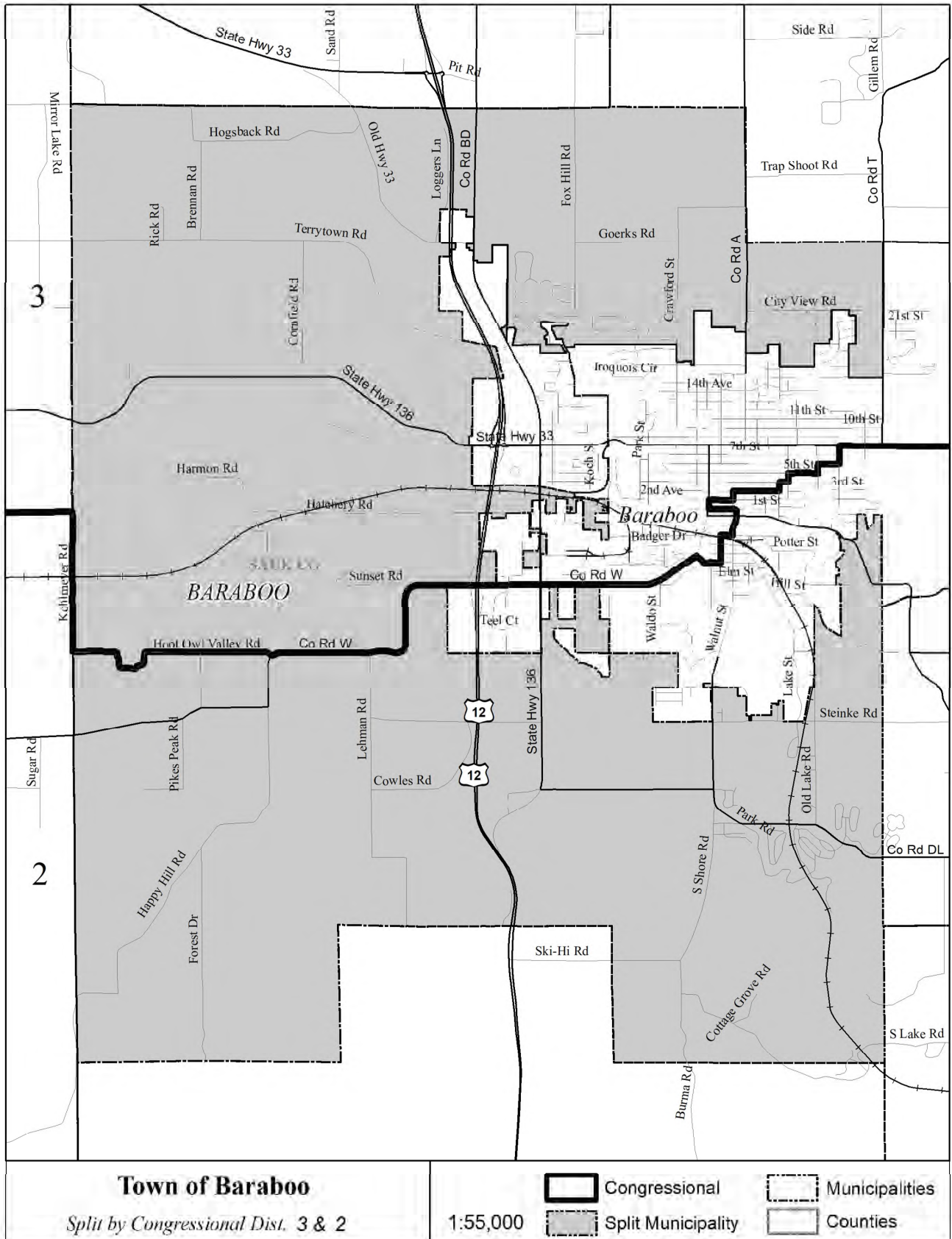


**City of Whitewater, Part 2 of 2**

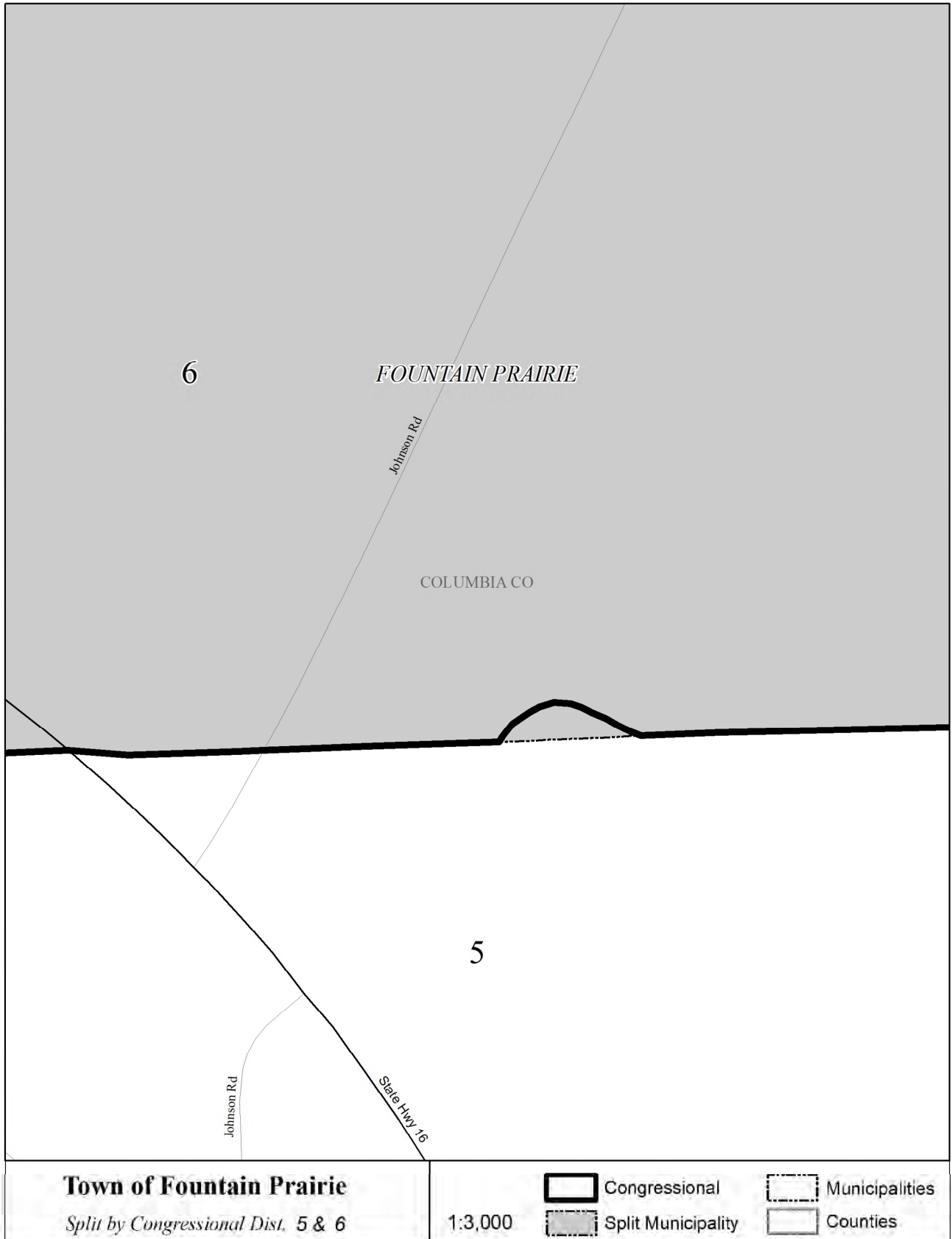
*Split by Congressional Dist. 1 & 5*

1:6,500

- Congressional
- Municipalities
- Split Municipality
- Counties



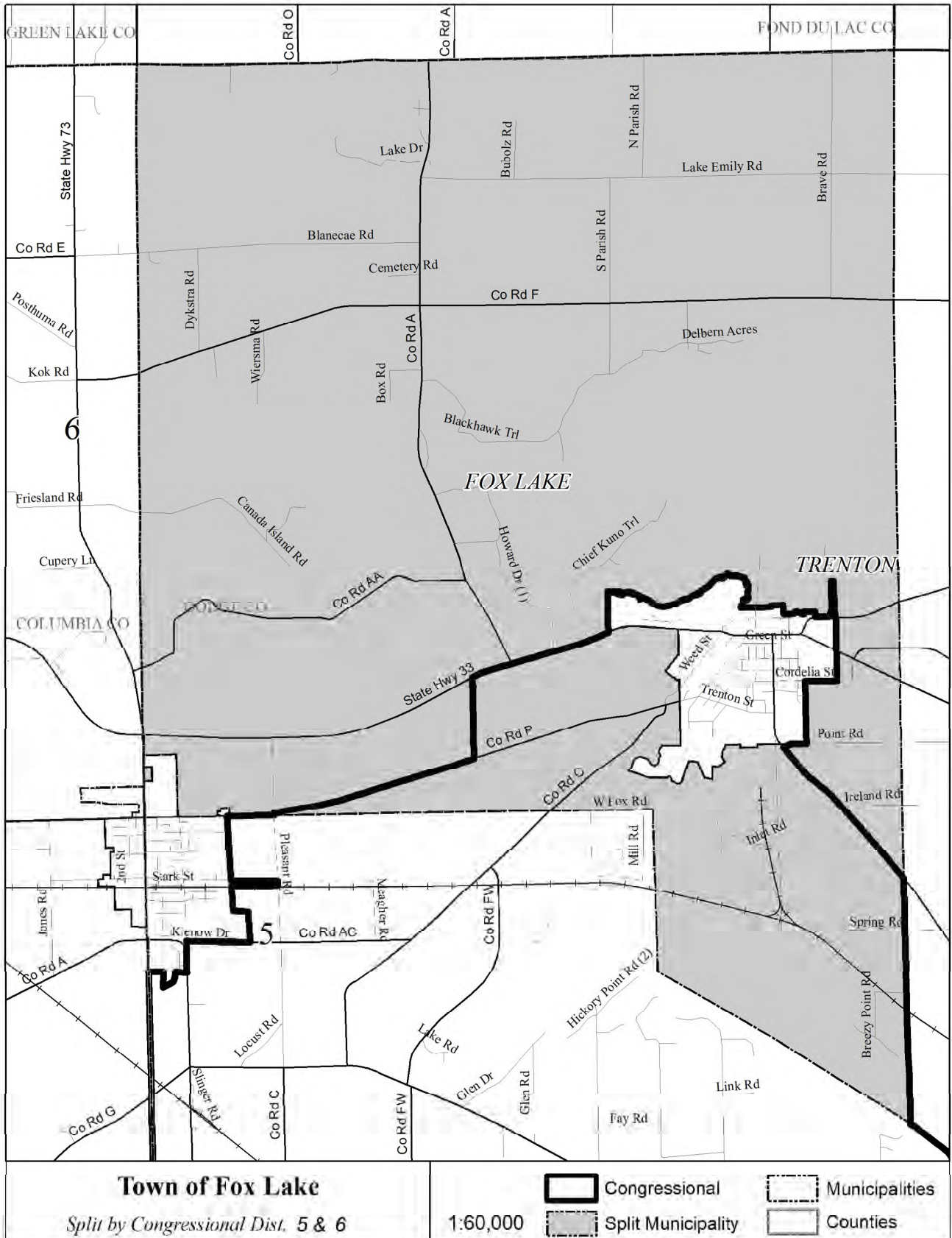


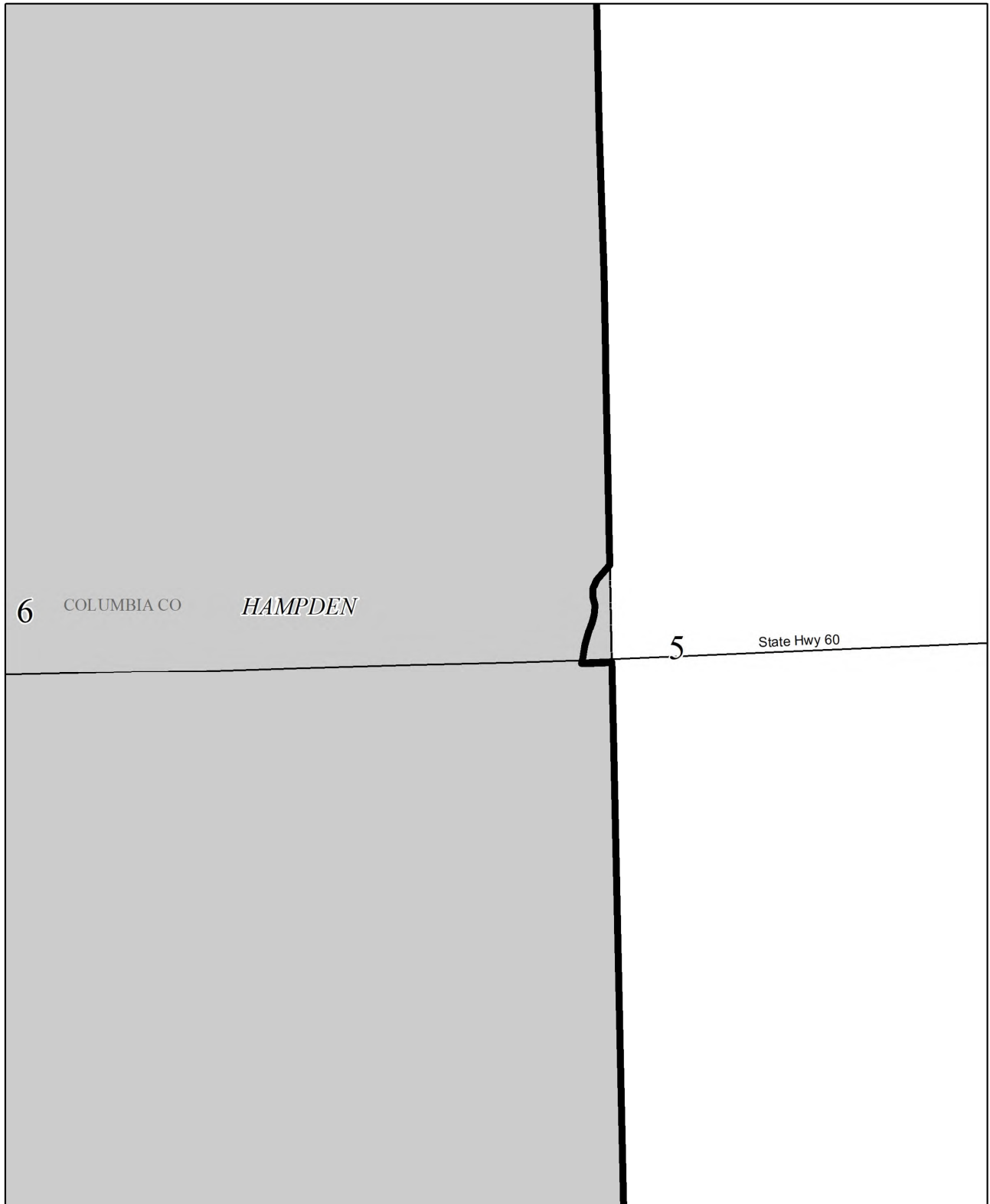


**Town of Fountain Prairie**  
*Split by Congressional Dist. 5 & 6*

1:3,000

- Congressional
- Municipalities
- Split Municipality
- Counties

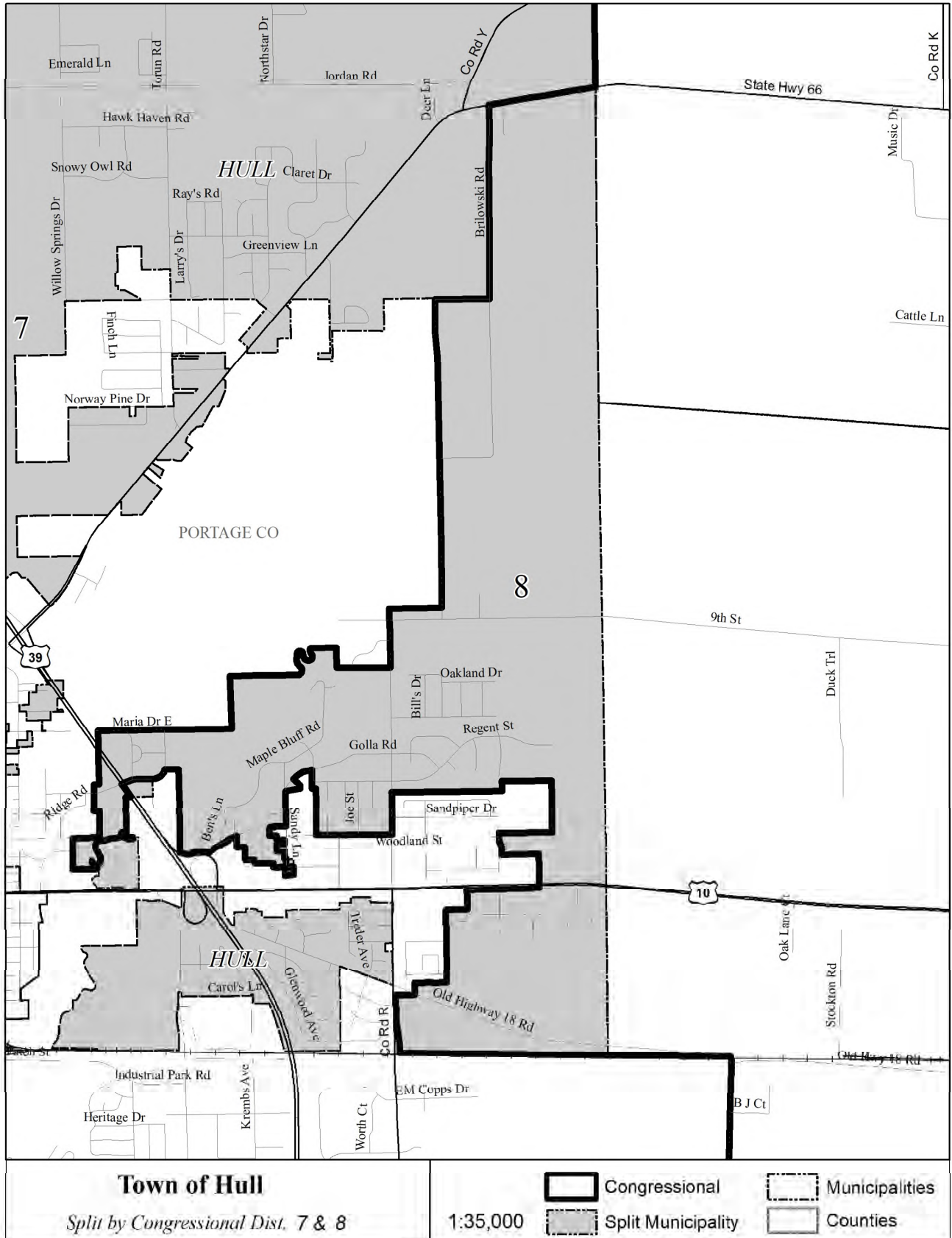


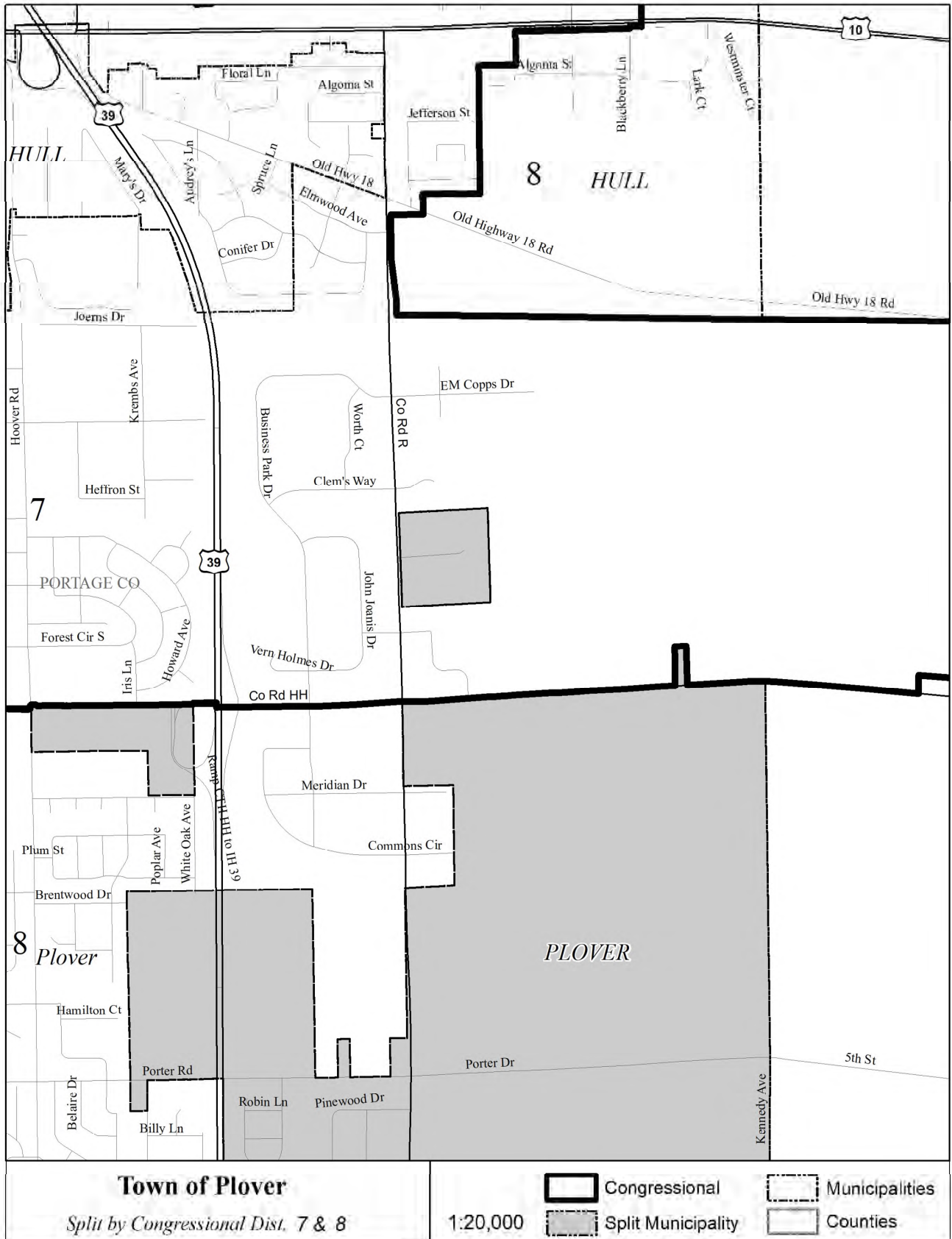


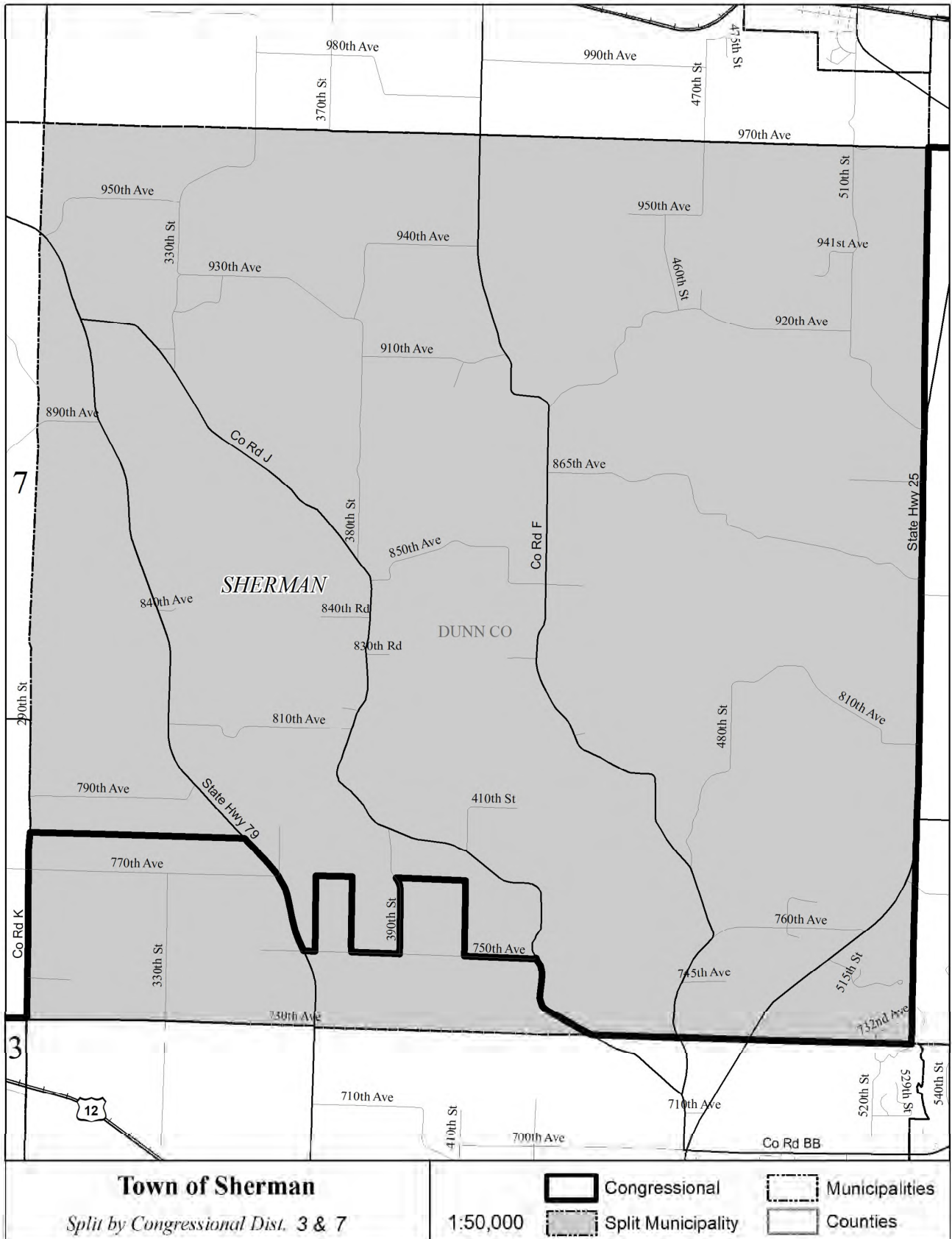
**Town of Hampden**  
*Split by Congressional Dist. 5 & 6*

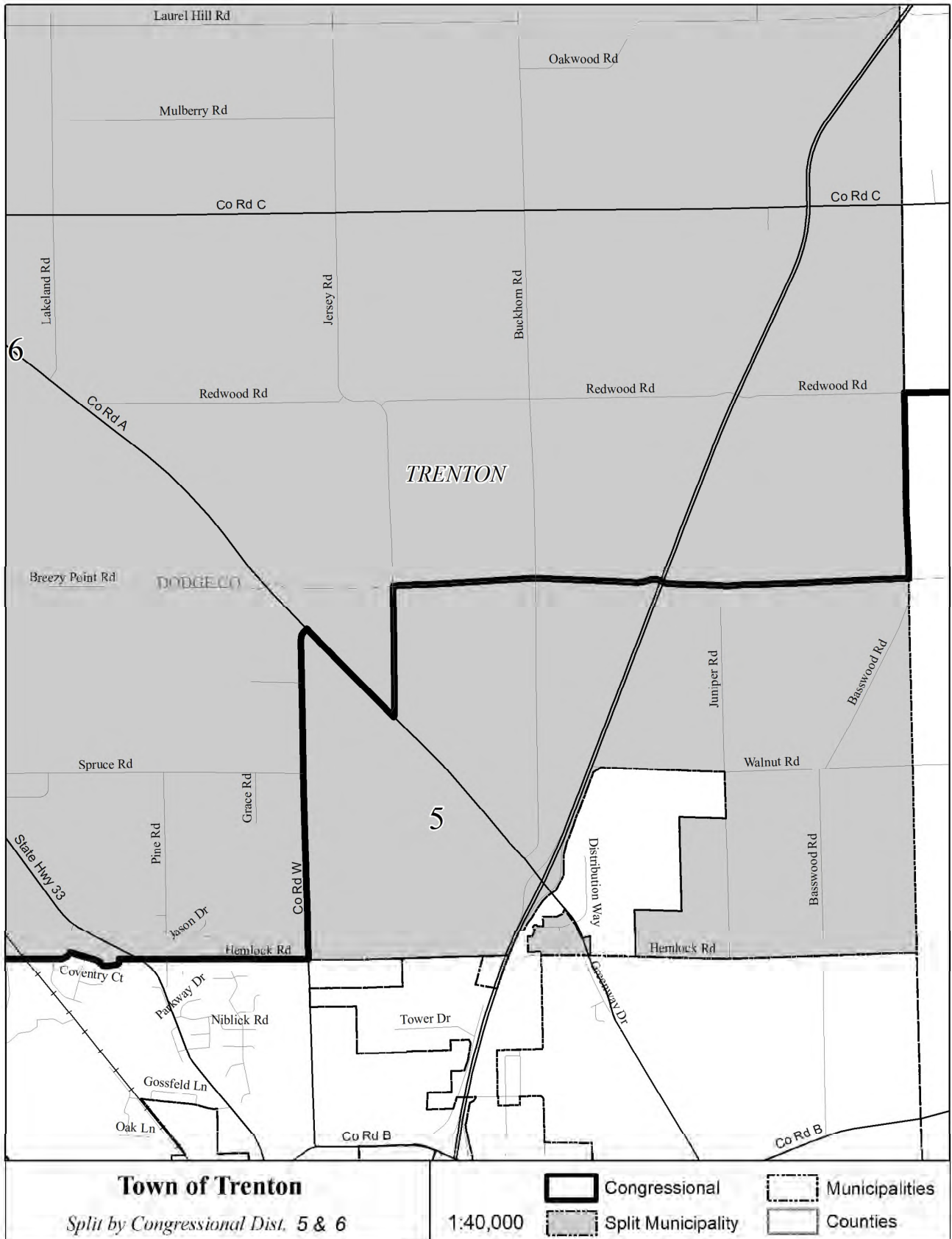
1:5,000

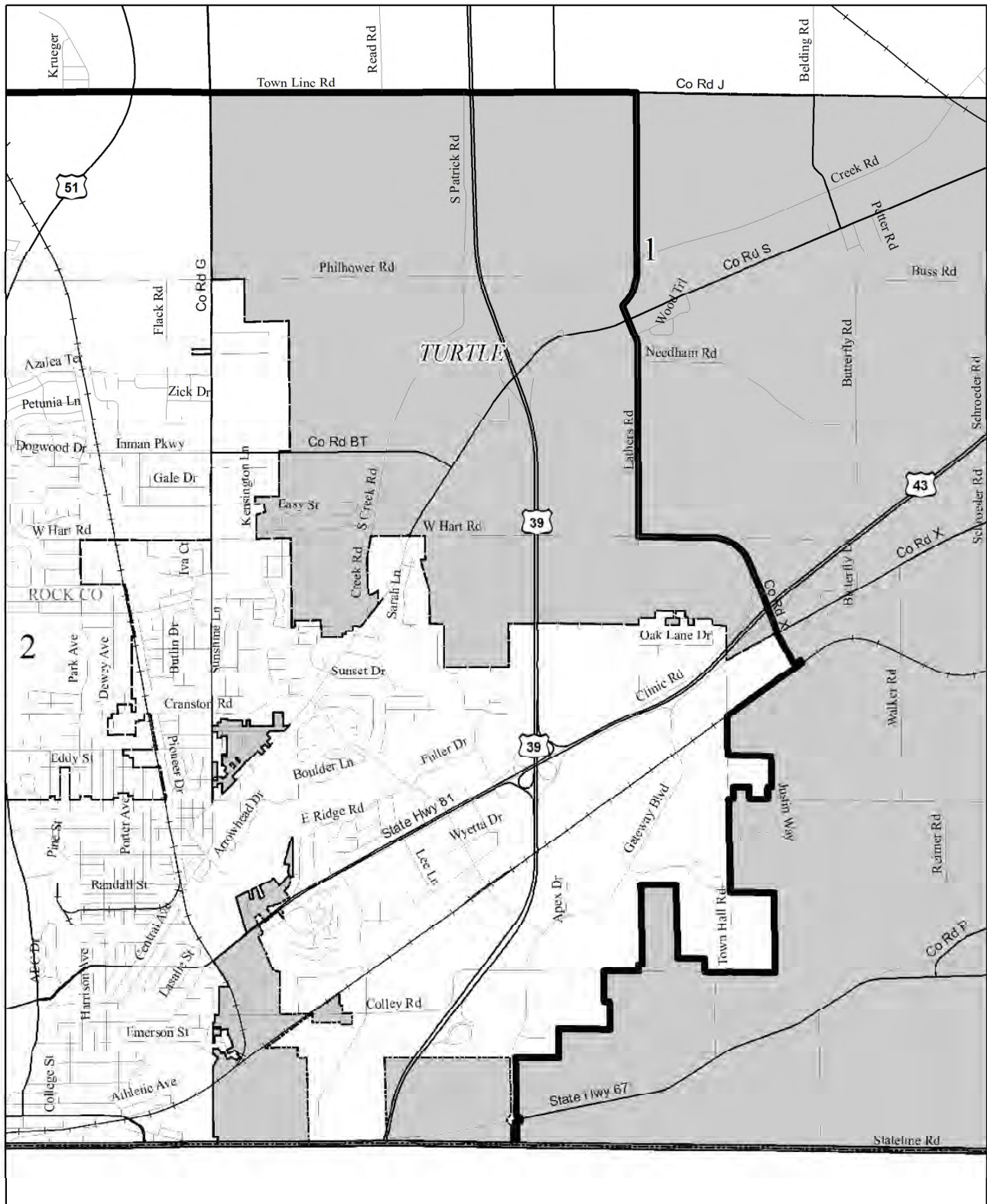
- Congressional
- Municipalities
- Split Municipality
- Counties













**Town of Turtle**

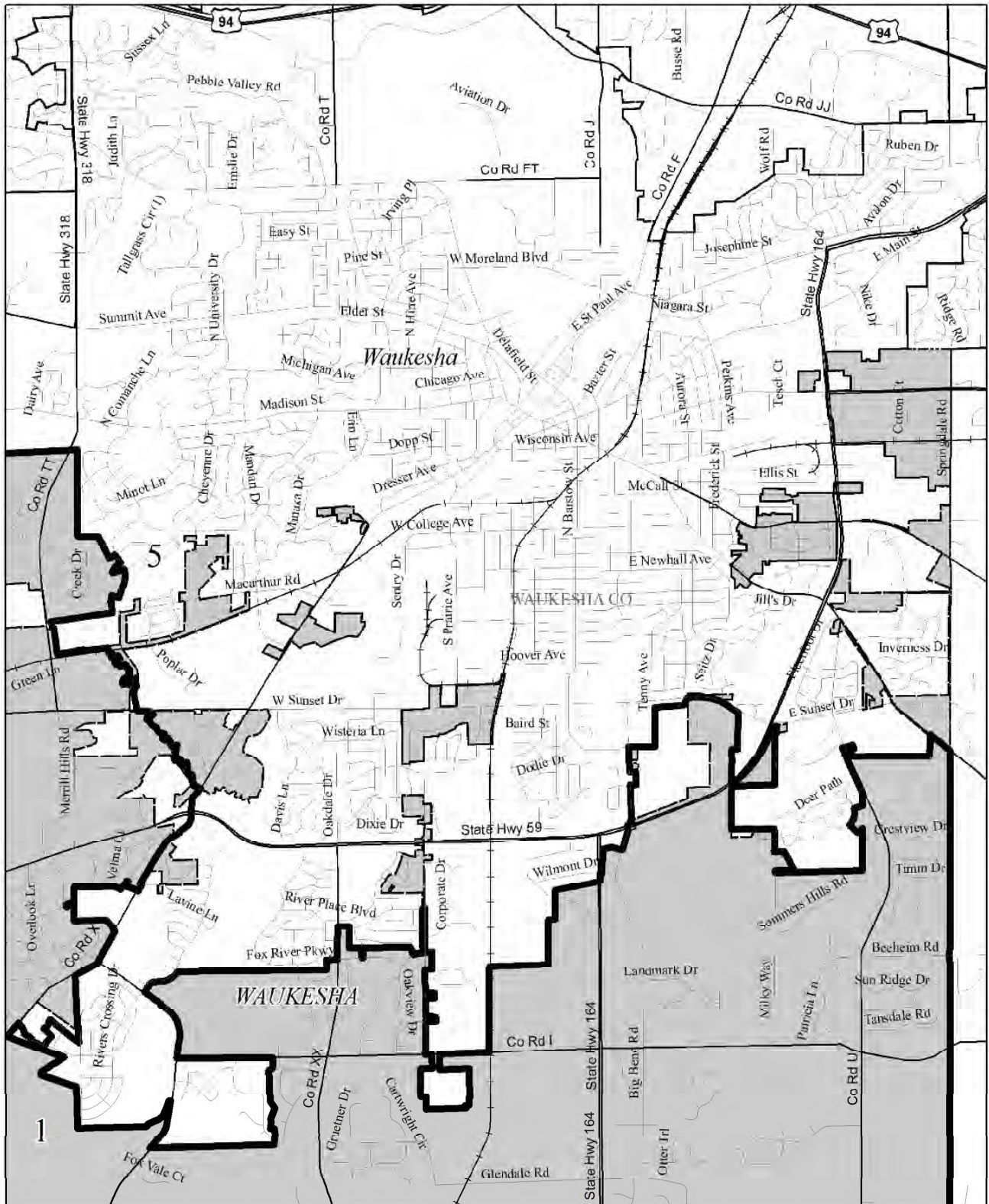
*Split by Congressional Dist. 1 & 2*

1:45,000

-  Congressional
-  Split Municipality

-  Municipalities
-  Counties



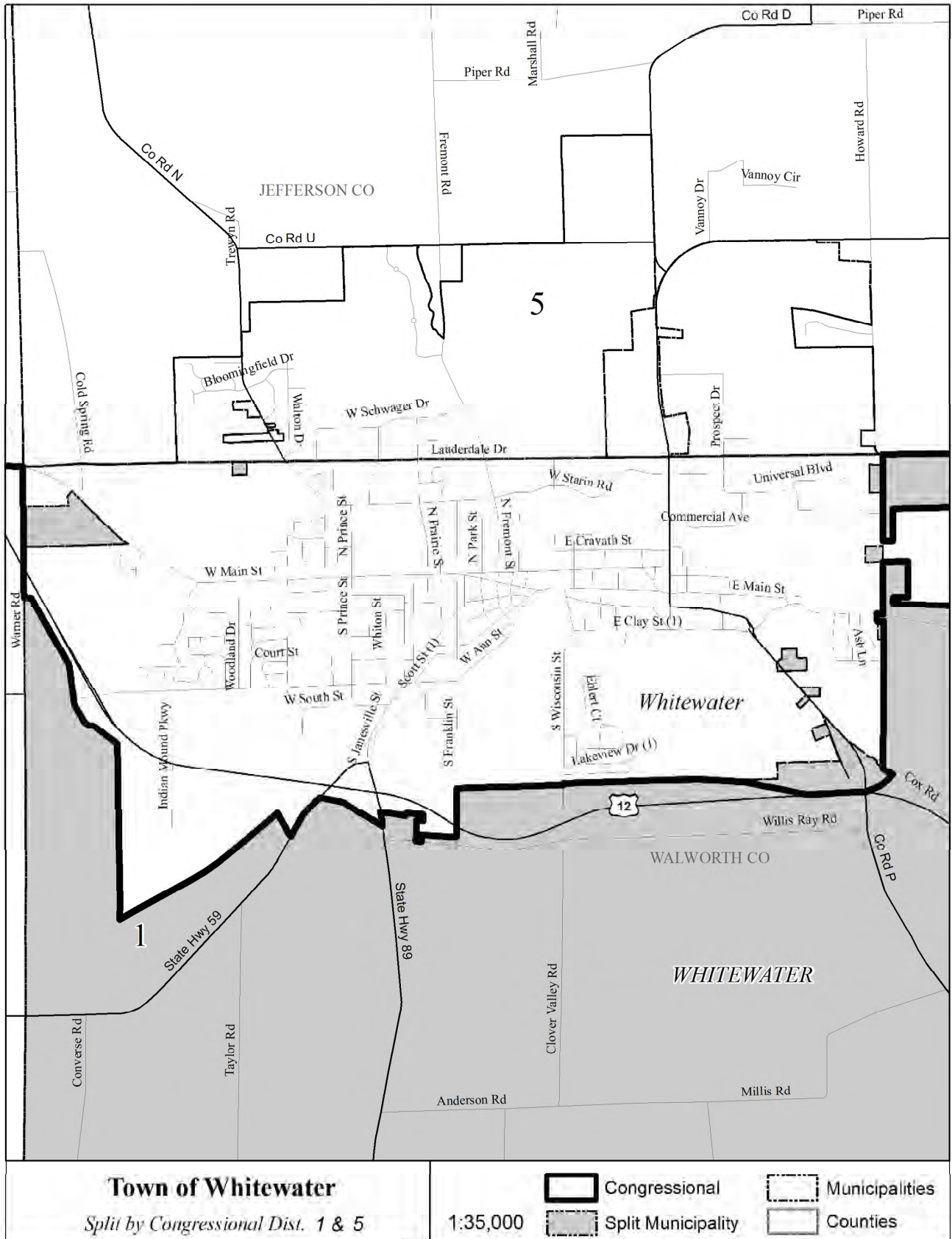


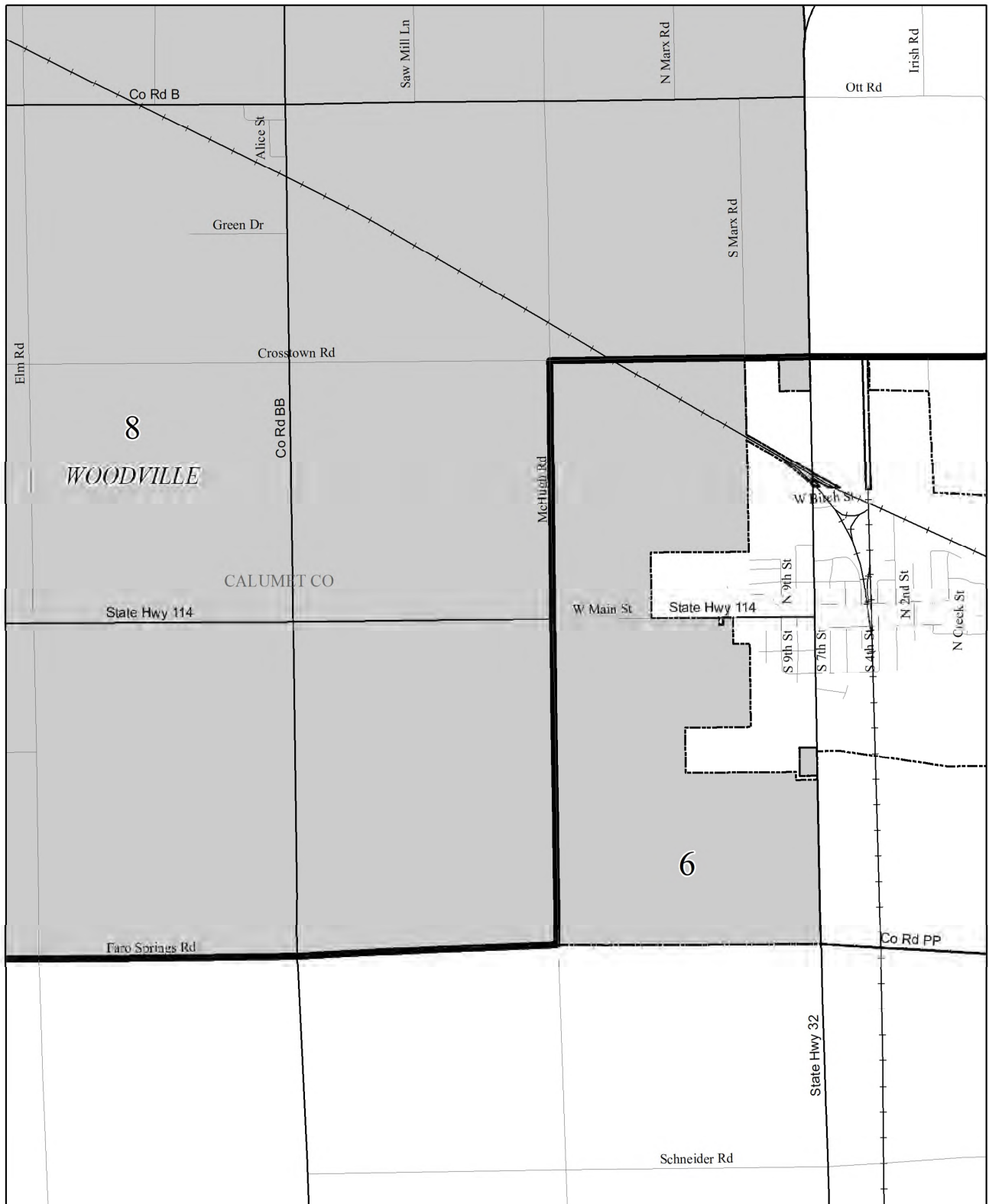
**Town of Waukesha**

*Split by Congressional Dist. 1 & 5*

1:45,000

- Congressional
- Municipalities
- Split Municipality
- Counties







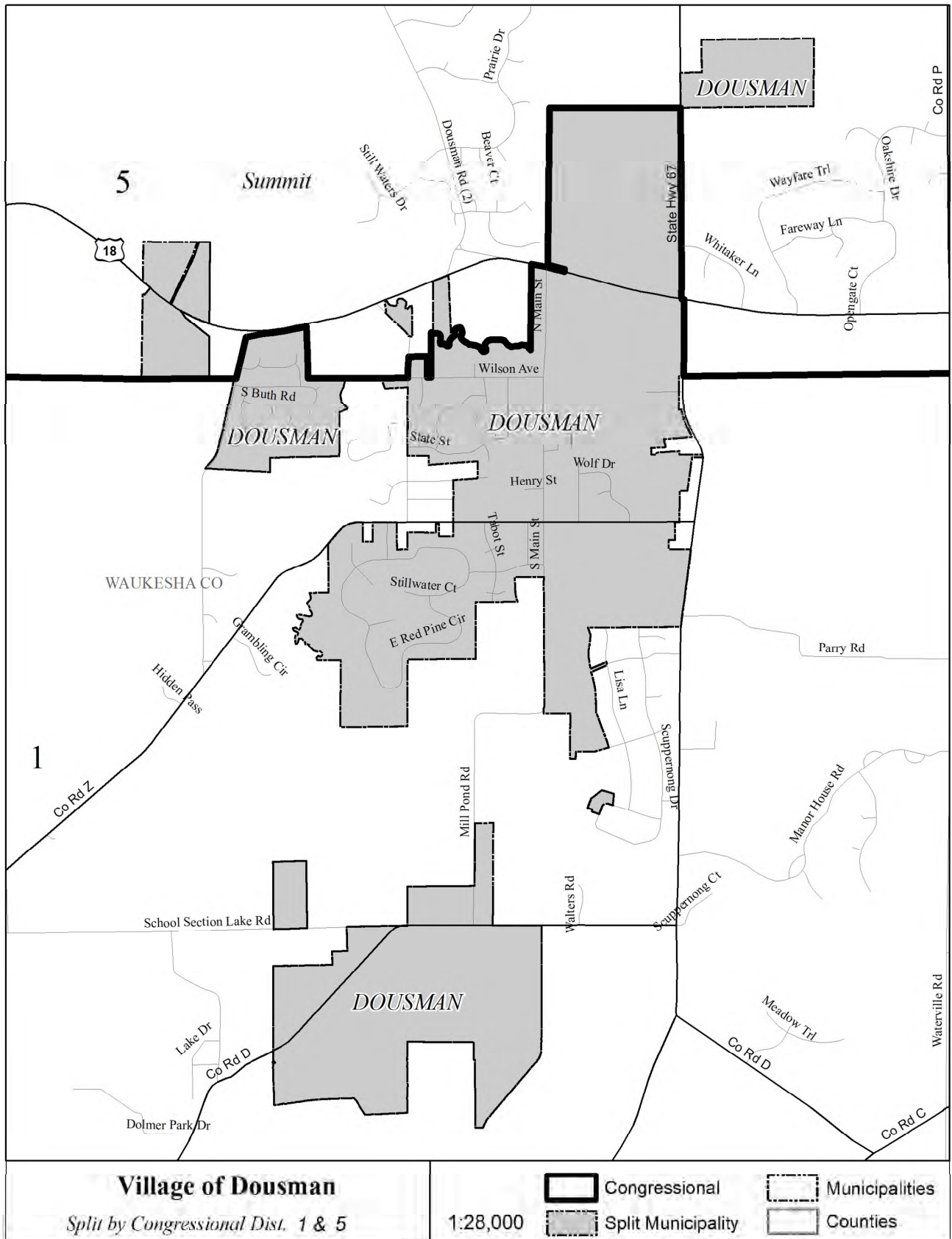
**Town of Woodville**

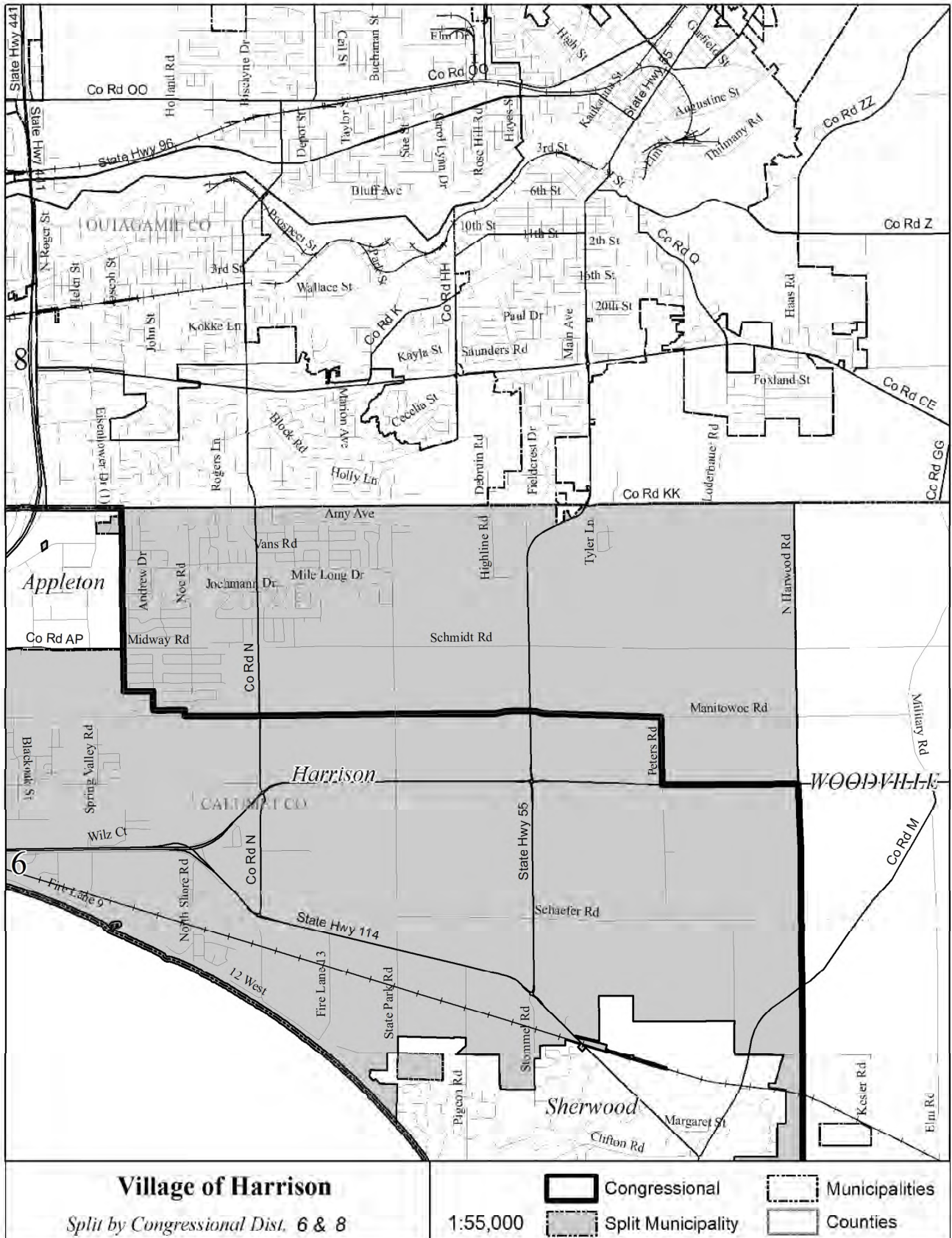
*Split by Congressional Dist. 6 & 8*

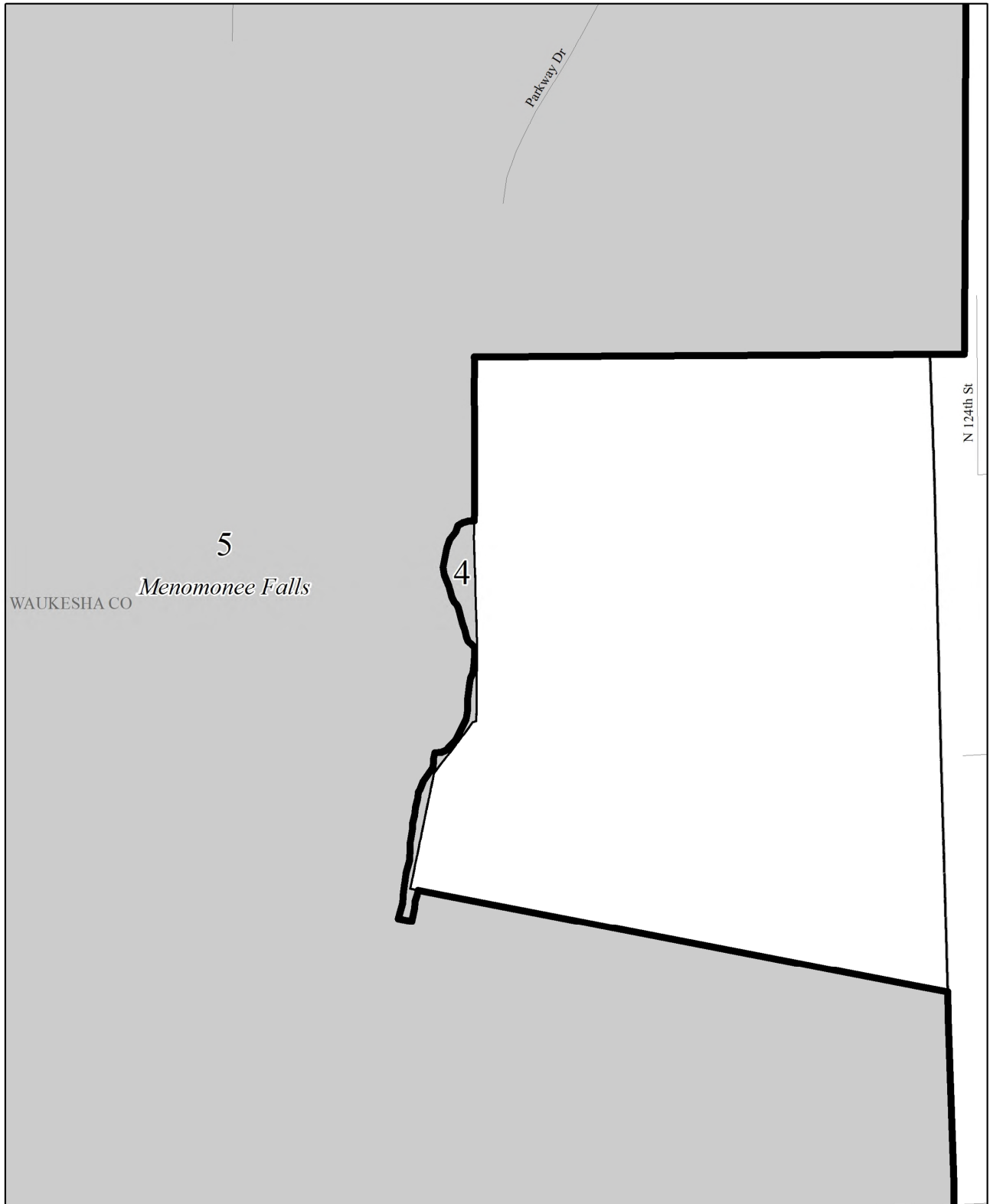
1:30,000

-  Congressional
-  Split Municipality

-  Municipalities
-  Counties







**Village of Menomonee Falls**

*Split by Congressional Dist. 4 & 5*

1:4,000



Congressional



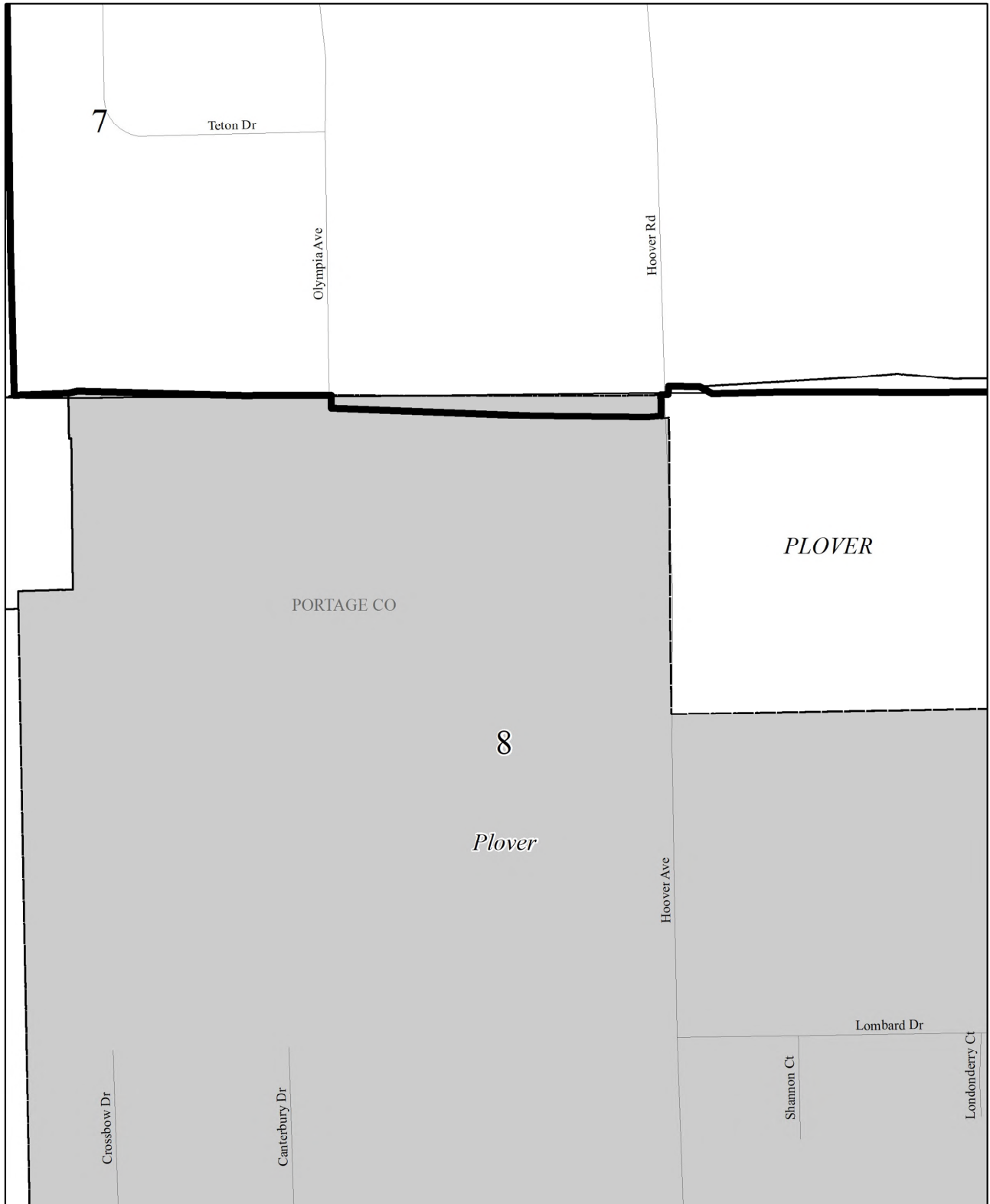
Municipalities



Split Municipality







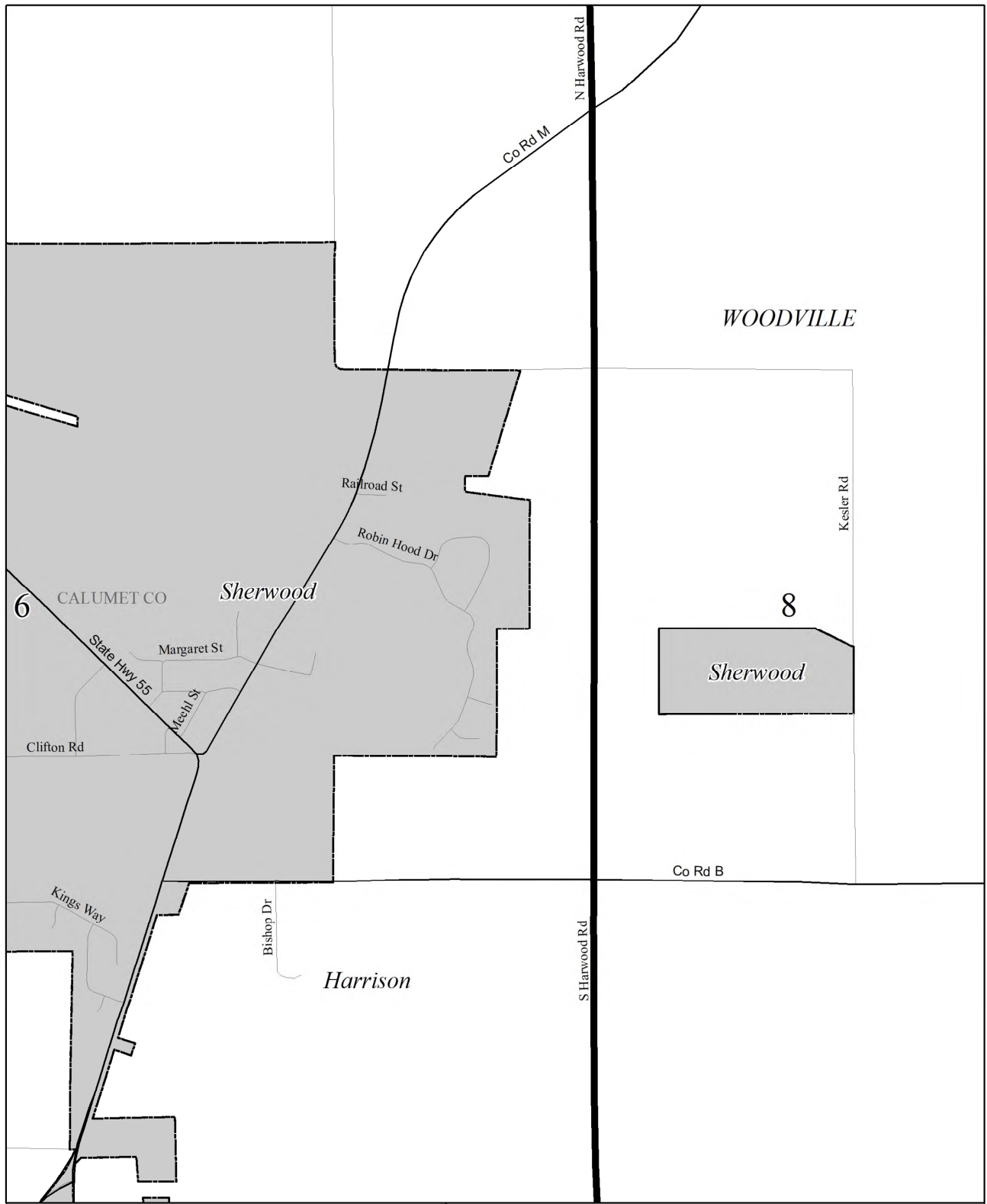
Counties



**Village of Plover**  
*Split by Congressional Dist. 7 & 8*

1:3,000

	Congressional		Municipalities
	Split Municipality		Counties



**Village of Sherwood**  
*Split by Congressional Dist. 6 & 8*

1:15,000





 Congressional	 Municipalities
 Split Municipality	 Counties





**Village of Summit**  
*Split by Congressional Dist. 1 & 5*

1:3,000

 Congressional	 Municipalities
 Split Municipality	 Counties

# EXHIBIT 3



## MEMORANDUM

**TO:** Speaker Robin Vos  
**FROM:** Legislative Reference Bureau  
**DATE:** December 13, 2021  
**SUBJECT:** 2011 Wisconsin Act 44 and 2021 Senate Bill 622 congressional redistricting

You requested information related to 2011 Wisconsin Act 44 and 2021 Senate Bill 622 on congressional redistricting. Specifically, you asked for data on the bills' compactness, and county and municipal splits. The data provided in this memorandum on compactness and municipal splits is derived from the Legislative Technology Services Bureau's WISE-District Application.

You also asked for data on how many people were required to be moved from their 2011 Act 44 congressional districts to achieve an ideal population, as well as data on how many individuals were moved in or out of their 2011 Act 44 district by 2021 Senate Bill 622.

### **Compactness**

Compactness, in the redistricting context, refers to the "tightness" of a district's geometric shape. Compactness is measured by comparing a district to the shape of a perfect circle, but no district is expected to be perfectly compact. The two most common mathematical models to measure compactness are the Reock Degree of Compactness Score and the Polsby-Popper Test. A perfectly compact district would have a compactness score of 1.0 under either model.

The Reock Degree of Compactness Score is calculated by dividing the area of the voting district by the area of the smallest circle that would completely enclose it.

The Polsby-Popper Test is calculated by dividing the area of a circle with the same perimeter as the district by the square of the perimeter of the district.

<b>2011 Act 44</b>	<b>Reock Degree of Compactness Score</b>	<b>Polsby–Popper Test</b>
Mean	0.391	0.153
Maximum	0.534	0.287
Minimum	0.322	0.098
<b>2021 Senate Bill 622</b>	<b>Reock Degree of Compactness Score</b>	<b>Polsby–Popper Test</b>
Mean	0.394	0.269
Maximum	0.549	0.473
Minimum	0.268	0.121

### Split geographies

2011 Act 44 splits 12 counties and 35 municipalities. 2021 Senate Bill 622 splits 11 counties and 28 municipalities.

According to the Department of Administration’s Demographic Services Center, there currently are 57 municipalities that are split between two or more counties as of January 2021.<sup>1</sup> Therefore, the data on split geographies may reflect the overall number of municipal splits rather than being an indicator of a district not drawn according to traditional redistricting principles.

### Persons Moved

You asked how many persons needed to be moved from their districts as established by 2011 Wisconsin Act 44 to create equal population districts in 2021.

<b>District</b>	<b>Population under Act 44</b>	<b>2021 Ideal Population</b>	<b>Population Deviation from Ideal</b>	<b>SB 622 Population</b>	<b>Population Change</b>
1	728,418	736,715	-8,297	736,714	8,296
2	789,287	736,715	52,572	736,715	-52,572
3	732,936	736,715	-3,779	736,715	3,779
4	695,485	736,715	-41,230	736,714	41,229
5	734,912	736,715	-1,803	736,715	1,803
6	727,311	736,715	-9,404	736,715	9,404
7	733,230	736,715	-3,485	736,715	3,485
8	752,139	736,715	15,424	736,715	-15,424

You also asked how many persons were moved into or out of each district by Senate Bill 622 as compared to the Act 44 districts.<sup>2</sup> That is, how many people who resided in district #X in the Act

<sup>1</sup> “[Population and Housing Unit Estimates – Minor Civil Division Final Population Estimates](https://doa.wi.gov/pages/home.aspx),” Department of Administration, Demographic Services Center, accessed October 19, 2021, <https://doa.wi.gov/pages/home.aspx>. We assume that the number of split geographies reported by DOA in 2021 is substantially similar to 2011.

<sup>2</sup> Using 2020 decennial census population counts.

44 map were moved out of district #X, and how many were moved into district #X. Please note that the statewide total population moved is a double-count of all individuals moved, as a person moved out of one district is also counted as a person moved into another district. Statewide, 384,456 individuals change districts under 2021 Senate Bill 622.

*Population Moved from 2011 Act 44 Districts in 2021 Senate Bill 622*

<b>District</b>	<b>Population Moved Out</b>	<b>Population Moved In</b>	<b>Total Population Moved</b>
1	1,743	10,082	11,825
2	52,751	70	52,821
3	117,891	121,251	239,142
4	0	41,319	41,319
5	40,378	42,435	82,813
6	42,454	51,408	93,862
7	77,835	81,739	159,574
8	51,404	36,152	87,556
<b>Statewide</b>	384,456	384,456	768,912 (384,456 individuals)

We hope you find this information useful. Please let us know if you have any questions or if we can provide any additional assistance.

# EXHIBIT 4



## MEMORANDUM

**TO:** Speaker Robin Vos  
**FROM:** Legislative Reference Bureau  
**DATE:** December 15, 2021  
**SUBJECT:** 2011 Wisconsin Act 44 and 2021 Senate Bill 622 congressional redistricting

You requested information related to 2011 Wisconsin Act 44 and 2021 Senate Bill 622 on congressional redistricting. Specifically, you asked for data on the bills' compactness, and county and municipal splits. You also asked for a breakdown of the number of people in each congressional district within counties and municipalities that are split. The data provided in this memorandum on compactness and municipal splits is derived from the Legislative Technology Services Bureau's WISE-District Application.

You also asked for data on how many people were required to be moved from their 2011 Act 44 congressional districts to achieve an ideal population, as well as data on how many individuals were moved in or out of their 2011 Act 44 district by 2021 Senate Bill 622.

### **Compactness**

Compactness, in the redistricting context, refers to the "tightness" of a district's geometric shape. Compactness is measured by comparing a district to the shape of a perfect circle, but no district is expected to be perfectly compact. The two most common mathematical models to measure compactness are the Reock Degree of Compactness Score and the Polsby–Popper Test. A perfectly compact district would have a compactness score of 1.0 under either model.

The Reock Degree of Compactness Score is calculated by dividing the area of the voting district by the area of the smallest circle that would completely enclose it.

The Polsby–Popper Test is calculated by dividing the area of a circle with the same perimeter as the district by the square of the perimeter of the district.

<b>2011 Act 44</b>	<b>Reock Degree of Compactness Score</b>	<b>Polsby–Popper Test</b>
Mean	0.391	0.153
Maximum	0.534	0.287
Minimum	0.322	0.098
<b>2021 Senate Bill 622</b>	<b>Reock Degree of Compactness Score</b>	<b>Polsby–Popper Test</b>
Mean	0.394	0.269
Maximum	0.549	0.473
Minimum	0.268	0.121

**Split geographies**

2011 Act 44 splits 12 counties and 27 municipalities. 2021 Senate Bill 622 splits 10 counties and 16 municipalities.

*County Splits in 2011 Act 44 and Senate Bill 622*

<b>Split County</b>	<b>SB 622 Districts (Residents)</b>	<b>Act 44 Districts (Residents)</b>
Calumet	6: (39,738), 8: (12,704)	
Chippewa		3: (36,398), 7: (26,017)
Columbia	5: (6,166), 6: (52,324)	
Dodge	5: (70,653), 6: (18,743)	5: (36,495), 6: (52,264)
Dunn	3: (37,076), 7: (8,364)	
Jackson		3: (18,488), 7: (1,961)
Juneau		3: (21,011), 7: (5,653)
Milwaukee	1: (95,887), 4: (736,714), 5: (106,888)	1: (91,640), 4: (710,873), 5: (143,527), 6: (1,695)
Monroe		3: (40,024), 7: (4,649)
Portage	7: (34,225), 8: (36,152)	
Richland		2: (3,688), 3: (14,333)



Rock	1: (91,840), 2: (71,847)	1: (80,559), 2: (79,772)
Sauk	2: (25,951), 3: (39,812)	
Walworth	1: (94,667), 5: (11,811)	1: (91,002), 5: (11,226)
Waukesha	1: (87,442), 5: (319,536)	1: (85,839), 5: (304,052)
Winnebago		6: (156,153), 8: (10,841)
Wood		3: (43,978), 7: (30,771)

*Municipal Splits in 2011 Act 44 and Senate Bill 622*

<b>County</b>	<b>Split Municipality</b>	<b>SB 622 Districts (Residents)</b>	<b>Act 44 Districts (Residents)</b>
Calumet	Village of Harrison	6: (5,434), 8: (6,984)	
Calumet	Town of Woodville	6: (42), 8: (808)	
Chippewa	Town of Anson		3: (11), 7: (2,065)
Chippewa	Town of Goetz		3: (750), 7: (12)
Dodge	Town of Beaver Dam		5: (1,789), 6: (2,161)
Dodge	Town of Fox Lake	5: (248), 6: (2,340)	
Dodge	Town of Lomira		5: (4), 6: (1,133)
Dodge	Town of Oak Grove		5: (1,071), 6: (9)
Dodge	Town of Theresa		5: (627), 6: (448)
Dodge	Town of Trenton	5: (175), 6: (1,044)	
Dodge	Town of Westford		5: (12) , 6: (1,228)
Dunn	Town of Sherman	3: (89), 7: (833)	
Jackson	Town of Alma		3: (605), 7: (439)
Juneau	Town of Clearfield		3: (187), 7: (541)

Juneau	Town of Germantown		3: (825), 7: (646)
Juneau	Town of Lisbon		3: (902), 7: (10)
Milwaukee	City of Bayside		4: (4,202), 6: (98)
Milwaukee	City of Wauwatosa	4: (39,627), 5: (8,760)	
Monroe	Town of La Grange		3: (180), 7: (1,827)
Portage	Town of Hull	7: (4,193), 8: (1,094)	
Portage	Town of Plover	7: (17), 8: (1,548)	
Richland	Town of Buena Vista		2: (1,867), 3: (2)
Rock	Town of Harmony		1: (1,781), 2: (788)
Rock	Town of Janesville		1: (335), 2: (3,099)
Rock	Town of La Prairie		1: (599), 2: (235)
Rock	Town of Milton		1: (717), 2: (2,206)
Rock	Town of Rock		1: (409), 2: (2,787)
Rock	Town of Turtle	1: (1,250), 2: (1,141)	1: (1,334), 2: (1,054)
Sauk	City of Baraboo	2: (4,486), 3: (8,070)	
Sauk	Town of Baraboo	2: (679), 3: (1,137)	
Walworth	Town of Whitewater	1: (1,343), 5: (90)	1: (1,395), 5: (76)
Waukesha	Village of Dousman	1: (2,411), 5: (8)	
Waukesha	City of New Berlin	1: (6,828), 5: (33,623)	1: (6,610), 5: (32,974)
Waukesha	City of Waukesha	1: (66) , 5: (71,092)	
Waukesha	Town of Waukesha	1: (6,897), 5: (1,560)	1: (7,342), 5: (1,791)
Winnebago	Town of Oshkosh		6: (2,422), 8: (44)
Winnebago	Town of Vinland		6: (1,743), 8: (22)

Winnebago	Town of Winneconne		6: (9), 8: (2,341)
Winnebago	Town of Wolf River		6: (852), 8: (337)

According to the Department of Administration’s Demographic Services Center, there currently are 57 municipalities that are split between two or more counties as of January 2021.<sup>1</sup> Therefore, the data on split geographies may reflect the overall number of municipal splits rather than being an indicator of a district not drawn according to traditional redistricting principles.

### Persons Moved

You asked how many persons needed to be moved from their districts as established by 2011 Wisconsin Act 44 to create equal population districts in 2021.

District	Population under Act 44	2021 Ideal Population	Population Deviation from Ideal	SB 622 Population	Population Change
1	727,378	736,715	-9,337	736,714	9,336
2	789,396	736,715	52,681	736,715	-52,681
3	733,633	736,715	-3,082	736,715	3,082
4	695,395	736,715	-41,320	736,714	41,319
5	735,655	736,715	-1,060	736,715	1,060
6	727,761	736,715	-9,854	736,715	9,854
7	732,533	736,715	-4,182	736,715	4,182
8	751,967	736,715	15,252	736,715	15,252

You also asked how many persons were moved into or out of each district by Senate Bill 622 as compared to the Act 44 districts.<sup>2</sup> That is, how many people who resided in district #X in the Act 44 map were moved out of district #X, and how many were moved into district #X. Please note that the statewide total population moved is a double-count of all individuals moved, as a person moved out of one district is also counted as a person moved into another district. Statewide, 381,829 individuals change districts under 2021 Senate Bill 622.

<sup>1</sup> “[Population and Housing Unit Estimates – Minor Civil Division Final Population Estimates](https://doa.wi.gov/pages/home.aspx),” Department of Administration, Demographic Services Center, accessed October 19, 2021, <https://doa.wi.gov/pages/home.aspx>. We assume that the number of split geographies reported by DOA in 2021 is substantially similar to 2011.

<sup>2</sup> Using 2020 decennial census population counts.

*Population Moved from 2011 Act 44 Districts in 2021 Senate Bill 622*

<b>District</b>	<b>Population Moved Out</b>	<b>Population Moved In</b>	<b>Total Population Moved</b>
1	70	9,406	9,476
2	52,751	70	52,821
3	117,891	120,973	238,864
4	0	41,319	41,319
5	39,702	40,762	80,464
6	42,454	51,408	93,862
7	77,557	81,739	159,296
8	51,404	36,152	87,556
<b>Statewide</b>	381,829	381,829	763,658 (381,829 individuals)

We hope you find this information useful. Please let us know if you have any questions or if we can provide any additional assistance.

# EXHIBIT 5



## MEMORANDUM

**TO:** Speaker Robin Vos  
**FROM:** Legislative Reference Bureau  
**DATE:** December 14, 2021  
**SUBJECT:** 2011 Wisconsin Act 44 and 2021 Senate Bill 622 congressional redistricting

You requested information related to 2011 Wisconsin Act 44 and 2021 Senate Bill 622 on congressional redistricting. Specifically, you asked for data on the bills' compactness, and county and municipal splits. You also asked for a breakdown of the number of people in each congressional district within counties and municipalities that are split. The data provided in this memorandum on compactness and municipal splits is derived from the Legislative Technology Services Bureau's WISE-District Application.

You also asked for data on how many people were required to be moved from their 2011 Act 44 congressional districts to achieve an ideal population, as well as data on how many individuals were moved in or out of their 2011 Act 44 district by 2021 Senate Bill 622.

### **Compactness**

Compactness, in the redistricting context, refers to the "tightness" of a district's geometric shape. Compactness is measured by comparing a district to the shape of a perfect circle, but no district is expected to be perfectly compact. The two most common mathematical models to measure compactness are the Reock Degree of Compactness Score and the Polsby–Popper Test. A perfectly compact district would have a compactness score of 1.0 under either model.

The Reock Degree of Compactness Score is calculated by dividing the area of the voting district by the area of the smallest circle that would completely enclose it.

The Polsby–Popper Test is calculated by dividing the area of a circle with the same perimeter as the district by the square of the perimeter of the district.

<b>2011 Act 44</b>	<b>Reock Degree of Compactness Score</b>	<b>Polsby–Popper Test</b>
Mean	0.391	0.153
Maximum	0.534	0.287
Minimum	0.322	0.098
<b>2021 Senate Bill 622</b>	<b>Reock Degree of Compactness Score</b>	<b>Polsby–Popper Test</b>
Mean	0.394	0.269
Maximum	0.549	0.473
Minimum	0.268	0.121

### Split geographies

2011 Act 44 splits 12 counties and 27 municipalities. 2021 Senate Bill 622 splits 10 counties and 16 municipalities.

#### *County Splits in 2011 Act 44 and Senate Bill 622*

<b>Split County</b>	<b>SB 622 Districts (Residents)</b>	<b>Act 44 Districts (Residents)</b>
Chippewa	6: (39,738), 8: (12,704)	3: (36,398), 7: (26,017)
Columbia	5: (6,166), 6: (52,324)	
Dodge	5: (70,653), 6: (18,743)	5: (36,495), 6: (52,264)
Dunn	3: (37,076), 7: (8,364)	
Jackson		3: (18,488), 7: (1,961)
Juneau		3: (21,011), 7: (5,653)
Milwaukee	1: (95,887), 4: (736,714), 5: (106,888)	1: (91,640), 4: (710,873), 5: (143,527)
Monroe		3: (40,024), 7: (4,649)
Portage	7: (34,225), 8: (36,152)	
Richland		2: (3,688), 3: (14,333)
Rock	1: (91,840), 2: (71,847)	

		1: (80,559), 2: (79,772)
Sauk	2: (25,951), 3: (39,812)	
Walworth	1: (94,667), 5: (11,811)	1: (91,002), 5: (11,226)
Waukesha	1: (87,442), 5: (319,536)	1: (85,839), 5: (304,052)
Winnebago		6: (156,153), 8: (10,841)
Wood		3: (43,978), 7: (30,771)

*Municipal Splits in 2011 Act 44 and Senate Bill 622*

<b>County</b>	<b>Split Municipality</b>	<b>SB 622 Districts (Residents)</b>	<b>Act 44 Districts (Residents)</b>
Calumet	Village of Harrison	6: (5,434), 8: (6,984)	
Calumet	Town of Woodville	6: (42), 8: (808)	
Chippewa	Town of Anson		3: (11), 7: (2,065)
Chippewa	Town of Goetz		3: (750), 7: (12)
Dodge	Town of Beaver Dam		5: (1,789), 6: (2,161)
Dodge	Town of Fox Lake	5: (248), 6: (2,340)	
Dodge	Town of Lomira		5: (4), 6: (1,133)
Dodge	Town of Oak Grove		5: (1,071), 6: (9)
Dodge	Town of Theresa		5: (627), 6: (448)
Dodge	Town of Trenton	5: (175), 6: (1,044)	
Dodge	Town of Westford		5: (12) , 6: (1,228)
Dunn	Town of Sherman	3: (89), 7: (833)	
Jackson	Town of Alma		3: (605), 7: (439)
Juneau	Town of Clearfield		3: (187), 7: (541)



Juneau	Town of Germantown		3: (825), 7: (646)
Juneau	Town of Lisbon		3: (902), 7: (10)
Milwaukee	City of Bayside		4: (4,202), 6: (98)
Milwaukee	City of Wauwatosa	4: (39,627), 5: (8,760)	
Monroe	Town of La Grange		3: (180), 7: (1,827)
Portage	Town of Hull	7: (4,193), 8: (1,094)	
Portage	Town of Plover	7: (17), 8: (1,548)	
Richland	Town of Buena Vista		2: (1,867), 3: (2)
Rock	Town of Harmony		1: (1,781), 2: (788)
Rock	Town of Janesville		1: (335), 2: (3,099)
Rock	Town of La Prairie		1: (599), 2: (235)
Rock	Town of Milton		1: (717), 2: (2,206)
Rock	Town of Rock		1: (409), 2: (2,787)
Rock	Town of Turtle	1: (1,250), 2: (1,141)	1: (1,334), 2: (1,054)
Sauk	City of Baraboo	2: (4,486), 3: (8,070)	
Sauk	Town of Baraboo	2: (679), 3: (1,137)	
Walworth	Town of Whitewater	1: (1,343), 5: (90)	1: (1,395), 5: (76)
Waukesha	Village of Dousman	1: (2,411), 5: (8)	
Waukesha	City of New Berlin	1: (6,828), 5: (33,623)	1: (6,610), 5: (32,974)
Waukesha	City of Waukesha	1: (66) , 5: (71,092)	
Waukesha	Town of Waukesha	1: (6,897), 5: (1,560)	1: (7,342), 5: (1,791)
Winnebago	Town of Oshkosh		6: (2,422), 8: (44)
Winnebago	Town of Vinland		6: (1,743), 8: (22)

Winnebago	Town of Winneconne		6: (9), 8: (2,341)
Winnebago	Town of Wolf River		6: (852), 8: (337)

According to the Department of Administration’s Demographic Services Center, there currently are 57 municipalities that are split between two or more counties as of January 2021.<sup>1</sup> Therefore, the data on split geographies may reflect the overall number of municipal splits rather than being an indicator of a district not drawn according to traditional redistricting principles.

### Persons Moved

You asked how many persons needed to be moved from their districts as established by 2011 Wisconsin Act 44 to create equal population districts in 2021.

District	Population under Act 44	2021 Ideal Population	Population Deviation from Ideal	SB 622 Population	Population Change
1	727,378	736,715	-9,337	736,714	9,336
2	789,396	736,715	52,681	736,715	-52,681
3	733,633	736,715	-3,082	736,715	3,082
4	695,395	736,715	-41,320	736,714	41,319
5	735,655	736,715	-1,060	736,715	1,060
6	727,761	736,715	-9,854	736,715	9,854
7	732,533	736,715	-4,182	736,715	4,182
8	751,967	736,715	15,252	736,715	15,252

You also asked how many persons were moved into or out of each district by Senate Bill 622 as compared to the Act 44 districts.<sup>2</sup> That is, how many people who resided in district #X in the Act 44 map were moved out of district #X, and how many were moved into district #X. Please note that the statewide total population moved is a double-count of all individuals moved, as a person moved out of one district is also counted as a person moved into another district. Statewide, 381,829 individuals change districts under 2021 Senate Bill 622.

<sup>1</sup> “[Population and Housing Unit Estimates – Minor Civil Division Final Population Estimates](https://doa.wi.gov/pages/home.aspx),” Department of Administration, Demographic Services Center, accessed October 19, 2021, <https://doa.wi.gov/pages/home.aspx>. We assume that the number of split geographies reported by DOA in 2021 is substantially similar to 2011.

<sup>2</sup> Using 2020 decennial census population counts.


*Population Moved from 2011 Act 44 Districts in 2021 Senate Bill 622*

<b>District</b>	<b>Population Moved Out</b>	<b>Population Moved In</b>	<b>Total Population Moved</b>
1	70	9,406	9,476
2	52,751	70	52,821
3	117,891	120,973	238,864
4	0	41,319	41,319
5	39,702	40,762	80,464
6	42,454	51,408	93,862
7	77,557	81,739	159,296
8	51,404	36,152	87,556
<b>Statewide</b>	381,829	381,829	763,658 (381,829 individuals)

We hope you find this information useful. Please let us know if you have any questions or if we can provide any additional assistance.

# **EXHIBIT 6**

# State of Wisconsin



2011 Senate Bill 149

Date of enactment: **August 9, 2011**  
Date of publication\*: **August 23, 2011**

## 2011 WISCONSIN ACT 44

AN ACT *to amend* 3.002 (1m) and 3.004 (2); and *to repeal and recreate* 3.11 to 3.18 of the statutes; **relating to** congressional redistricting.

*The people of the state of Wisconsin, represented in senate and assembly, do enact as follows:*

**SECTION 1.** 3.002 (1m) of the statutes is amended to read:

3.002 (1m) Reference to any county or municipality means that county or municipality as its boundaries exist on ~~August~~ April 1 of the year following of the federal decennial census on which the districting plan described under subch. II is based.

**SECTION 2.** 3.004 (2) of the statutes is amended to read:

3.004 (2) "Ward" means a ~~municipal ward in effect on August 1 of the year following the federal decennial census on which prescribed by a municipality based upon municipal boundaries in effect on April 1 of the year of the federal decennial census in accordance with the most recent revision of municipal wards under s. 5.15 upon which~~ the districting plan described under subch. II is based.

**SECTION 3.** 3.11 to 3.18 of the statutes are repealed and recreated to read:

**3.11 First congressional district.** All of the following territory constitutes the first congressional district:

(1) **WHOLE COUNTIES.** Kenosha and Racine.

(2) **MILWAUKEE COUNTY.** That part of Milwaukee County consisting of all of the following:

(a) The villages of Greendale and Hales Corners.

(b) The cities of Franklin and Oak Creek.

(3) **ROCK COUNTY.** That part of Rock County consisting of all of the following:

(a) The towns of Bradford, Clinton, Johnstown, and Lima.

(b) That part of the town of Harmony comprising U.S. census tract 1202, blocks 3004 and 3095; and tract 1302, blocks 4000, 4001, 4002, 4003, 4006, 4007, 4008, 4009, 4010, 4011, 4012, 4073, 4074, 4075, 4076, 5007, 5023, and 5037; and tract 1303, blocks 1000, 1001, 1002, 1003, 1004, 1005, 1006, 1007, 1008, 1009, 1010, 1012, 1013, 1014, 1016, 1018, 1020, 1035, 1036, 1037, 1038, 1039, 1040, 1041, 1042, 1043, 1044, 1045, 1049, 1053, 1065, 1068, 1069, 1073, 1075, 1076, 1077, 1084, 1085, 2000, 2001, 2003, 2004, 2006, 2008, 2011, 2012, 2013, 2020, 2022, 2056, 2057, 2060, 2061, 2062, and 2063; and tract 1304, blocks 1000, 1004, 1005, 1075, 1077, 1078, and 1079.

(c) That part of the town of Janesville comprising U.S. census tract 500, blocks 1004, 1011, 1012, 1016, 1017, 1021, 1028, 1038, 1039, and 1040; and tract 1201, blocks 1020, 2001, 2029, 2033, 2036, 2040, 2041, 2045, and 2069; and tract 1202, blocks 2027, 2029, 2032, 2034, 2038, 2040, 2041, 2043, 2044, 2046, 2050, 2051, 2059, and 2072.

(d) That part of the town of La Prairie comprising U.S. census tract 1000, blocks 1037, 1038, and 1048; and

\* Section 991.11, WISCONSIN STATUTES 2009-10 : Effective date of acts. "Every act and every portion of an act enacted by the legislature over the governor's partial veto which does not expressly prescribe the time when it takes effect shall take effect on the day after its date of publication as designated" by the secretary of state [the date of publication may not be more than 10 working days after the date of enactment].

tract 1302, blocks 4013, 4014, 4015, 4016, 4017, 4018, 4023, 4024, 4025, 4026, 4027, 4028, 4029, 4030, 4031, 4032, 4033, 4034, 4035, 4036, 4037, 4038, 4039, 4040, 4041, 4042, 4043, 4044, 4045, 4046, 4047, 4048, 4049, 4050, 4051, 4052, 4054, 4055, 4056, 4057, 4058, 4059, 4060, 4061, 4062, 4063, 4064, 4065, 4066, 4067, 4068, 4069, 4070, 4071, 4072, 4080, 4081, 4082, and 4083; and tract 1400, blocks 1000, 1001, 1007, 1008, 1009, 1010, 1012, 1015, 1016, 1017, 1018, 1019, 1020, 1023, 1024, 1027, 1028, 1029, and 1044.

(e) That part of the town of Milton comprising U.S. census tract 3100, blocks 1000, 1001, 1002, 1020, 1021, 1022, 1023, 1024, 1025, 1027, 1039, 1041, 3043, 3046, 5000, 5001, 5003, 5020, 5032, 5040, 5041, 5047, and 5048.

(f) That part of the town of Rock comprising U.S. census tract 1201, blocks 3002, 3003, 3005, 3006, 3008, 3029, 3037, 3038, 3039, and 3118; and tract 1400, blocks 3010, 3011, 3014, 3016, 3019, 3020, 4020, 4021, 4023, 4024, 4025, 4026, 4027, 4029, 4030, 4031, 4032, 4033, 4035, 4036, 4056, 4058, 4071, and 4081.

(g) That part of the town of Turtle comprising U.S. census tract 2602, blocks 1000, 1001, 1002, 1003, 1004, 1005, 1006, 1007, 1008, 1009, 1010, 1013, 1014, 1015, 1016, 1017, 1018, 1019, 1020, 1021, 1022, 1023, 1024, 1025, 1026, 1027, 1028, 1029, 1030, 1031, 1032, 1033, 1034, 1035, 1036, 1049, 1050, 1051, 1052, 1053, 1054, 1060, 1071, 1072, 1073, 1119, 1120, 2000, 2001, 2002, 2003, 2004, 2005, 2006, 2007, 2008, 2009, 2010, 2017, 2019, 2022, 2023, 2024, 2026, 2027, 2028, 2029, 2030, 2031, 2032, 2033, 2034, 2035, 2037, 2040, 2140, 2141, 2142, 2151, 2157, 2170, 2171, 2172, 2173, 2174, 2175, 2177, and 2179.

(h) The village of Clinton.

(i) The cities of Janesville and Milton.

(j) That part of the city of Beloit comprising U.S. census tract 2602, blocks 2138, 2139, 2152, and 2153.

**(4) WALWORTH COUNTY.** That part of Walworth County consisting of all of the following:

(a) The towns of Bloomfield, Darien, Delavan, East Troy, Geneva, La Grange, Lafayette, Linn, Lyons, Richmond, Sharon, Spring Prairie, Sugar Creek, Troy, and Walworth.

(b) That part of the town of Whitewater comprising U.S. census tract 301, blocks 3005, 3006, 3007, 3008, 3009, 3010, 3016, 3017, 3018, 3019, 3020, 3021, 4001, 4002, 4003, 4004, 4006, 4007, 4008, 4009, 4010, 4012, 4013, 4014, 4015, 4016, 4017, 4018, 4019, 4020, 4026, 4027, 4028, 4029, 4030, 4031, 4032, 4033, 4034, 4035, 4036, 4037, 4038, 4039, 4040, 4041, 4042, 4043, 4044, 4045, 4046, 4050, 4051, 4052, 4053, 4054, 4055, 4056, 4057, 4058, 4059, 4060, 4061, 5000, 5001, 5002, 5003, 5004, 5005, 5006, 5007, 5008, 5009, 5010, 5011, 5012, 5013, 5014, 5015, 5016, 5017, 5018, 5019, 5020, 5021, 5022, 5023, 5024, and 5027; and tract 400, blocks 2025,

2073, 2077, 2078, 2079, 2083, 4026, and 4027; and tract 502, blocks 1028, 1029, 1030, 1041, and 1043.

(c) The villages of Darien, East Troy, Fontana-Geneva Lake, Sharon, Walworth, and Williams Bay.

(d) That part of the village of Genoa City located in the county.

(e) That part of the village of Mukwonago located in the county.

(f) The cities of Delavan, Elkhorn, and Lake Geneva.

(g) That part of the city of Burlington located in the county.

**(5) WAUKESHA COUNTY.** That part of Waukesha County consisting of all of the following:

(a) The towns of Eagle, Genesee, Mukwonago, Ottawa, and Vernon.

(b) That part of the town of Waukesha comprising U.S. census tract 201600, blocks 2009, 2019, 2026, 2027, 2028, 2029, 2030, 2031, 2032, 3006, 3007, and 3015; and tract 202101, blocks 1006, 1008, 1009, 1010, 1011, 1012, 1013, 1014, 1015, 1016, 1017, 1018, 2001, 2002, 2003, 2004, 2019, 2021, 2022, 2023, 2024, 2026, 2027, 2028, 2029, 2030, 2033, 2038, 2039, 2040, 2041, 2044, 2046, 2047, 2052, 2054, 2056, 2057, 2058, 2080, 2086, 2090, 2098, and 2099; and tract 202102, blocks 3005, 3019, 3021, 3022, 4000, 4001, 4002, 4003, 4004, 4005, 4006, 4007, 4008, 4009, 4010, 4012, 4013, 4014, 4015, 4016, 4017, 4018, 4029, 4030, 4031, 4032, 4033, 4034, 4035, 4036, 4037, 4038, 4039, 4040, 4041, 4042, 4043, 4044, 4045, 4046, 4047, 4048, 4049, 4050, 4051, 4052, 4053, 4054, and 4055; and tract 202103, blocks 1010, 1011, 1017, 1018, 1023, 1024, 1026, 1027, 1028, 1032, 1033, 1034, 1037, 1053, 1054, 1055, 1056, 1057, 1058, 2000, 2001, 2002, 2003, 2004, 2005, 2006, 2007, 2008, 2009, 2010, 2011, 2012, 2013, 2014, 2015, 2016, 2017, 2018, 2019, 2020, 2021, 2022, 2023, 2024, 2025, and 2026; and tract 202201, blocks 3004, 3023, 3024, 3025, 3026, 4035, 4036, and 4037; and tract 202301, blocks 3030, 3033, 3045, 3046, 3049, 3050, 3052, 3053, 3054, 3055, and 3056; and tract 202302, blocks 7028, 7030, 7031, 7032, 7033, 7034, 7035, 7036, 7037, 7038, 7039, 7040, 7041, 7042, and 7043; and tract 203804, blocks 3026, 3027, 3028, 3029, 3030, 3037, 3038, 3039, 3040, 3041, 3042, 3043, 3044, 3045, and 3046.

(c) The villages of Big Bend, Eagle, North Prairie, and Wales.

(d) That part of the village of Dousman comprising U.S. census tract 204003, blocks 1027, 1043, 1044, 2001, 2002, 2003, 2004, 2005, 2006, 2007, 2010, 2013, 2016, 2017, 2018, 2019, 2020, 2021, 2022, 2023, 2024, 2025, 2026, 2027, 2028, 2029, 2030, 2031, 2032, 2034, 2037, 2038, 2041, 2050, 2051, 2053, 2054, 3000, 3001, 3002, 3003, 3004, 3012, 3013, 3014, 3016, 3018, 3019, 3020, 3021, 3022, 3023, 3028, 3029, 3032, 3033, 3034, 3035, 3036, 3037, 3041, 3043, 3047, 3052, 3056, 3061, and

3064; and tract 204004, block 5009; and tract 204100, blocks 3055, 3056, 3057, and 3059.

(e) That part of the village of Mukwonago located in the county.

(f) The city of Muskego.

(g) That part of the city of New Berlin comprising U.S. census tract 201503, blocks 5014, 5015, 5016, and 5017; and tract 201504, blocks 1000, 1001, 1002, 1003, 1004, 1005, 1006, 1007, 1008, 1009, 1010, 1011, 1012, 1013, 1014, 1015, 1016, 1017, 1018, 1019, 1020, 1021, 1022, 1023, 1024, 1025, 1026, 1027, 1028, 1029, 1030, 1031, 1032, 1033, 1034, 1035, 1036, 1037, 1038, 2000, 2001, 2002, 2003, 2004, 2005, 2006, 2007, 2008, 2009, 2010, 2011, 2012, 2013, 2014, 2015, 2016, 2017, 2018, 2019, 2020, 2021, 2022, 2023, 2024, 2025, 2026, 2027, and 2028; and tract 201505, blocks 2036 and 2038; and tract 201506, blocks 1035, 1036, 1037, 3000, 3001, 3002, 3003, 3004, 3005, 3006, 3007, 3008, 3009, 3010, 3011, 3012, 3013, 3014, 3015, 3016, 3017, 3018, 3019, 3020, 3021, 3022, 3023, and 3024; and tract 201600, blocks 1003, 1004, 1005, 1006, 1007, 1008, 1010, 1011, 4000, 4001, 4002, 4003, 4004, 4006, 4008, 4009, 4010, 4011, 4012, 4013, 4014, 4015, 4021, 4022, 4023, 4025, 4050, 4051, 4052, and 4053.

**3.12 Second congressional district.** All of the following territory constitutes the 2nd congressional district:

(1) **WHOLE COUNTIES.** Dane, Green, Iowa, Lafayette, and Sauk.

(2) **RICHLAND COUNTY.** That part of Richland County consisting of all of the following:

(a) The town of Ithaca.

(b) That part of the town of Buena Vista comprising U.S. census tract 970200, blocks 3037, 3038, 3039, 3040, 3050, 3051, 3052, 3053, 3054, 3055, 3060, 3061, 3062, 3063, 3064, 3065, 3066, 3067, 3068, 3069, 3070, 3090, 3139, and 3140; and tract 970500, blocks 1000, 1001, 1002, 1003, 1004, 1005, 1006, 1007, 1008, 1009, 1010, 1011, 1012, 1013, 1014, 1015, 1016, 1017, 1018, 1019, 1020, 1021, 1022, 1023, 1024, 1025, 1026, 1027, 1028, 1029, 1030, 1031, 1032, 1033, 1034, 1035, 1036, 1037, 1038, 1039, 1040, 1041, 1042, 1043, 1044, 1045, 1046, 1047, 1048, 1049, 1050, 1051, 1052, 1053, 1054, 1055, 1056, 1057, 1058, 1059, 1060, 1061, 1062, 1063, 1064, 1066, 1067, 1068, 1069, 1072, 1073, 2005, 2008, 2009, 2010, 2011, 2012, 2013, 2014, 2015, 2016, 2017, 2018, 2019, 2020, 2021, 2080, 2088, 2091, 2092, 2093, 2094, 3031, 3032, 3033, 3034, 3035, 3036, 3037, 3038, 3039, 3040, 3041, 3042, 3043, 3046, 3047, 3048, 3049, 3054, 3055, 3056, 3057, 3058, 3059, 3060, 3061, 3062, 3091, 3092, 3093, 3094, 3095, 3096, 3097, 3098, 3099, 3100, 3101, 3107, 3108, 3109, 3110, 3120, 3121, 3122, 3124, and 3125.

(c) The village of Lone Rock.

(d) That part of the village of Cazenovia located in the county.

(3) **ROCK COUNTY.** That part of Rock County consisting of all of the following:

(a) The towns of Avon, Beloit, Center, Fulton, Magnolia, Newark, Plymouth, Porter, Spring Valley, and Union.

(b) That part of the town of Harmony comprising U.S. census tract 1202, blocks 3000, 3003, 3005, and 3082; and tract 1303, blocks 1017, 1021, 1022, 1023, 1024, 1025, 1026, 1027, 1029, 1030, 1031, 1032, 1033, and 1034.

(c) That part of the town of Janesville comprising U.S. census tract 1201, blocks 2014, 2015, 2016, 2017, 2018, 2019, 2020, 2021, 2022, 2032, 2043, 2056, 2057, and 2058; and tract 1202, blocks 2000, 2001, 2002, 2008, 2009, 2010, 2011, 2012, 2013, 2014, 2015, 2016, 2017, 2018, 2019, 2020, 2021, 2022, 2023, 2024, 2035, 2036, 2037, 2048, 2049, 2060, 2061, 2062, 2063, 2070, 2071, 3006, 3007, 3008, 3009, 3010, 3011, 3012, 3013, 3014, 3015, 3016, 3017, 3018, 3019, 3020, 3021, 3022, 3023, 3024, 3025, 3026, 3027, 3028, 3029, 3030, 3031, 3032, 3033, 3034, 3035, 3036, 3037, 3038, 3039, 3040, 3041, 3042, 3043, 3044, 3045, 3046, 3047, 3048, 3049, 3050, 3051, 3052, 3053, 3054, 3055, 3056, 3057, 3067, 3068, 3069, 3070, 3071, 3072, 3073, 3074, 3075, 3076, 3077, 3085, 3086, 3087, 3088, 3089, 3090, 3091, 3092, 3093, 3094, 3096, 3097, and 3098.

(d) That part of the town of La Prairie comprising U.S. census tract 1302, block 4053; and tract 1400, blocks 1021, 1031, 1032, 1033, 1034, 1035, 1036, 1037, 1038, 1039, 1040, 1041, 1042, and 1043.

(e) That part of the town of Milton comprising U.S. census tract 3002, blocks 1000, 1001, 1002, 1003, 1004, 1005, 1006, 1025, 1026, 1027, 1028, 1029, 1030, 1031, 1032, 1033, 1034, 1035, 1036, 1037, 1038, 1039, 1040, 1041, 1042, 1043, 1044, 1045, 1046, 1047, 1048, 1052, 1053, and 1055; and tract 3100, blocks 1003, 1004, 1005, 1006, 1007, 1008, 1009, 1010, 1011, 1012, 1013, 1014, 1015, 1016, 1017, 1018, 1019, 1034, 1046, 2000, 2001, 2002, 2003, 2004, 2005, 2006, 2007, 2008, 2009, 2010, 2011, 2012, 2013, 2014, 2015, 2016, 2017, 2018, 2019, 2020, 2021, 2022, 2023, 2024, 2025, 2026, 2027, 2028, 2029, 2030, 2031, 2045, 2050, 2051, 2052, 2055, 3015, 3016, 3021, 3022, 3023, 3034, 3035, 3036, and 3045.

(f) That part of the town of Rock comprising U.S. census tract 1201, blocks 3007, 3011, 3013, 3014, 3015, 3016, 3017, 3018, 3019, 3020, 3021, 3022, 3023, 3024, 3025, 3026, 3027, 3028, 3056, 3057, 3058, 3061, 3067, 3068, 3069, 3070, 3071, 3072, 3073, 3089, 3090, 3091, 3092, 3093, 3094, 3095, 3096, 3097, 3098, 3099, 3100, 3101, 3102, 3103, 3104, 3105, 3107, 3108, 3109, 3110, 3111, 3112, 3113, 3114, 3115, 3116, 3117, 3119, 3120, and 3121; and tract 1400, blocks 2000, 2001, 2002, 2003, 2004, 2005, 2006, 2007, 2008, 2009, 2010, 2011, 2012, 2013, 2014, 2015, 2016, 2017, 2018, 2019, 2020, 2021, 2022, 2023, 2024, 2025, 3018, 3022, 4074, 4075, 4076, 4077, 4078, 4079, and 4080.

(g) That part of the town of Turtle comprising U.S. census tract 1500, blocks 2000 and 2001; and tract 1900, blocks 1020, 1021, 1024, 1031, 2000, 2001, 2002, 2003, 2006, and 2026; and tract 2601, blocks 1000, 1001, 1002, 1003, 1006, 1007, 1008, 1009, 1010, 1011, 1012, 1013, 1014, 1021, 1022, 1023, 1024, 1025, 1026, 1027, 1028, 1031, 1032, 1045, 2002, 2016, 2017, 2019, 2020, 2022, 2023, 2024, 2025, 2027, 2031, 2035, 2040, 2044, and 2046; and tract 2602, blocks 1011, 1012, 1037, 1038, 1039, 1040, 1042, 1044, 1046, 1048, 1055, 1059, 1062, 1064, 1065, 1066, 1067, 1068, 1069, 1070, 1074, 1075, 1076, 1077, 1082, 1083, 1084, 1085, 1086, 1087, 1088, 1089, 1090, 1091, 1102, 1103, 2018, 2021, 2044, 2047, 2076, 2079, 2083, 2099, 2103, 2110, 2112, 2113, 2116, 2117, 2118, 2119, 2120, 2123, 2161, 2162, and 2164.

(h) The villages of Footville and Orfordville.

(i) The city of Evansville.

(j) That part of the city of Beloit comprising U.S. census tract 1500, blocks 1000, 1001, 1002, 1003, 1004, 1005, 1006, 1007, 1008, 1009, 1010, 1011, 1012, 1013, 1014, 1015, 1016, 1017, 1018, 2002, 2003, 2004, 2005, 2006, 2007, 2008, 2009, 2010, 2011, 2012, 2013, 2014, 2015, 2016, 2017, 2018, 2019, 2020, 2021, 2022, 2023, 2024, 2025, 2026, 2027, 2028, 2029, 2030, 2031, 2032, 2033, 2034, 2035, 2036, 2037, 2038, 2039, 2040, 2041, 2042, 2043, 2044, 2045, 2046, 2047, 2048, 2049, 2050, 2051, 2052, 2053, 2054, 2055, 2056, 2057, 2058, 2059, 2060, 2061, and 2062; and tract 1600, blocks 1000, 1001, 1002, 1003, 1004, 1005, 1006, 1007, 1008, 1009, 1010, 1011, 1012, 2000, 2001, 2002, 2003, 2004, 2005, 2006, 2007, 2008, 2009, 2010, 2011, 2012, 2013, 2014, 2015, 2016, 2017, 2018, 2019, 2020, 3000, 3001, 3002, 3003, 3004, 3005, 3006, 3007, 3008, 3009, 3010, 3011, 3012, 3013, 3014, 4000, 4001, 4002, 4003, 4004, 4005, 4006, 4007, 4008, 4009, 4010, 4011, 4012, 4013, 4014, 4015, 4016, 4017, 4018, 4019, and 4020; and tract 1700, blocks 1006, 1008, 1009, 1010, 1011, 1012, 1013, 1014, 1015, 1016, 1017, 1018, 1019, 1020, 1021, 1022, 1023, 1024, 1025, 1026, 1027, 1028, 1029, 1030, 1031, 1032, 1033, 1034, 1035, 1036, 1037, 1038, 1039, 1040, 1041, 1042, 1043, 1044, 1045, 1046, 1047, 1048, 1049, 1050, 1051, 1052, 1053, 1054, 1055, 1056, 1057, 2000, 2001, 2002, 2003, 2004, 2005, 2006, 2007, 2008, 2009, 2010, 2011, 2012, 2013, 2014, 2015, 2016, 2017, 2018, 2019, 2020, 2021, 2022, 2023, 2024, 2025, 2026, 2027, 2028, 2029, 2030, 2031, 2032, 2033, 2034, 2035, 2036, 2037, 2038, 2039, 2040, 3000, 3001, 3002, 3003, 3004, 3005, 3006, 3007, 3008, 3009, 3010, 3011, 3012, 3013, 3014, 3015, 3016, 3017, 3018, 3019, and 3020; and tract 1800, blocks 1000, 1001, 1002, 1003, 1004, 1005, 1006, 1007, 1008, 1009, 1010, 1011, 1012, 1013, 1014, 1015, 1016, 1017, 1018, 1019, 1020, 1021, 2000, 2001, 2002, 2003, 2004, 2005, 2006, 2007, 2008, 2009, 2010, 2011, 2012, 2013, 2014, 2015, 2016, 2017, 2018, 2019, 2020, 2021, 2022, 3000, 3001, 3002, 3003, 3004, 3005, 3006, 3007, 3008, 3009, 3010, 3011, 3012, 3013, 3014, 3015, 3016, 3017, 3018, 3019, 3020, 3021, 3022, 3023, 3024, 3025, 3026, 3027, 3028, 3029, 3030, 3031, 3032, 3033, 3034, 3035, 3036, 3037, 3038, 3039, 2041, 2042, 2043, 2045, 2047, 2048, 3000, 3001, 3002, 3003, 3004, 3005, 3006, 3007, 3008, 3009, 3010, 3011, 3012, 3013, 3014, 3015, 3016, 3017, 3018, 3019, 3020, 3021, 3022, 3023, 3024, 3025, 3026, 3027, 3028, 3029, 3030, 3031, 3032, 3033,

3018, 3019, 3020, 4000, 4001, 4002, 4003, 4004, 4005, 4006, 4007, 4008, 4009, 4010, 4011, 4012, 4013, 4014, 4015, 4016, 4017, 4018, 4019, 4020, 4021, 4022, 4023, 4024, 4025, 4026, and 4027; and tract 1900, blocks 1000, 1001, 1002, 1003, 1004, 1005, 1006, 1007, 1008, 1009, 1010, 1011, 1012, 1013, 1014, 1015, 1016, 1017, 1018, 1019, 1022, 1023, 1025, 1026, 1027, 1028, 1029, 1030, 1032, 1033, 1034, 1035, 1036, 1037, 1038, 1039, 2004, 2005, 2007, 2008, 2009, 2010, 2011, 2012, 2013, 2014, 2015, 2016, 2017, 2018, 2019, 2020, 2021, 2022, 2023, 2024, and 2025; and tract 2000, blocks 1000, 1001, 1002, 1003, 1004, 1005, 1006, 1007, 1008, 1009, 1010, 1011, 1012, 1013, 1014, 1015, 1016, 1017, 1018, 1019, 1020, 1021, 1022, 1023, 1024, 1025, 1026, 1027, 1028, 1029, 1030, 1031, 1032, 1033, 1034, 1035, 1036, 2000, 2001, 2002, 2003, 2004, 2005, 2006, 2007, 2008, 2009, 2010, 2011, 2012, 2013, 2014, 2015, 2016, 2017, 2018, 2019, 2020, 2021, 2022, 2023, 2024, 2025, 2026, 2027, 2028, 2029, 2030, 2031, 2032, 2033, 2034, 2035, 2036, 2037, 2038, 2039, 2040, 2041, 2042, 2043, 2045, 2047, 2048, 2049, 2050, 2051, 2052, 2053, 2054, 2055, 2056, 2057, 2058, 2059, and 2060; and tract 2100, blocks 1008, 1010, 1012, 1020, 1024, 1025, 1028, 1030, 1031, 1033, 1034, 1035, 1036, 1037, 1038, 1042, 1044, 1046, 1048, 1050, 1051, 1052, 1056, 1057, 1058, 1059, 1060, 1062, 1063, 1064, 1066, 1067, 1068, 1069, 1070, 1071, 1072, 1073, 1074, 1075, 2000, 2001, 2002, 2003, 2004, 2005, 2006, 2007, 2008, 2009, 2010, 2011, 2012, 2013, 3000, 3001, 3002, 3003, 3004, 3005, 3006, 3007, 3008, 3009, 3010, 3011, 3012, 3013, 3014, 3015, 3016, 3017, 3018, and 3019; and tract 2200, blocks 1003, 1004, 1005, 1009, 1011, 1012, 1013, 1014, 1015, 1016, 1017, 1018, 1022, 1023, 1024, 1025, 1026, 1027, 1028, 1029, 1032, 1035, 1039, 1043, 1046, 2019, 2020, 2022, 2023, 2025, 2030, 2031, 2046, 2049, 2051, 2056, 2057, 2067, 2068, 2069, and 2073; and tract 2300, blocks 1008, 1009, 1010, 1017, 1018, 1021, 1022, 1023, 1024, 1025, 1026, 1030, 1031, 1033, 2001, 2002, 2006, 2015, 2016, 2017, 2018, 2024, 2025, 2026, and 2027; and tract 2400, blocks 1008, 1009, 1010, 1011, 1012, 1013, 1014, 1015, 1016, 1018, 1026, 1027, and 2023; and tract 2500, blocks 1000, 1001, 1002, 1003, 1004, 1005, 1006, 1007, 1008, 1009, 1010, 1011, 1012, 1013, 1014, 1015, 1018, 1019, 1020, 1021, 1022, 1023, 1024, 1025, 1026, 1027, 1028, 1029, 1030, 1031, 2000, 2001, 2002, 2003, 2004, 2005, 2006, 2007, 2008, 2009, 2010, and 2011; and tract 2601, blocks 1004, 1005, 1015, 1016, 1017, 1018, 1019, 1020, 1029, 1030, 1033, 1034, 1035, 1036, 1037, 1038, 1039, 1040, 1041, 1042, 1043, 1044, 1046, 1047, 2000, 2001, 2003, 2004, 2005, 2006, 2007, 2008, 2009, 2010, 2011, 2012, 2013, 2014, 2015, 2018, 2021, 2026, 2028, 2029, 2030, 2032, 2033, 2034, 2036, 2037, 2038, 2039, 2041, 2042, 2043, 2045, 2047, 2048, 3000, 3001, 3002, 3003, 3004, 3005, 3006, 3007, 3008, 3009, 3010, 3011, 3012, 3013, 3014, 3015, 3016, 3017, 3018, 3019, 3020, 3021, 3022, 3023, 3024, 3025, 3026, 3027, 3028, 3029, 3030, 3031, 3032, 3033,



3034, 3035, 3036, 3037, 3038, 3039, 3040, 3041, 3042, 3043, 3044, 3045, 3046, 3047, 3048, 3049, and 3050; and tract 2602, blocks 1041, 1043, 1045, 1047, 1056, 1057, 1058, 1061, 1063, 1078, 1079, 1080, 1081, 1092, 1093, 1094, 1095, 1096, 1097, 1098, 1099, 1100, 1101, 1104, 1105, 1106, 1107, 1108, 1109, 1110, 1111, 1112, 1113, 1114, 1115, 1116, 1117, 1118, 2011, 2012, 2013, 2014, 2015, 2016, 2020, 2025, 2036, 2038, 2039, 2041, 2042, 2043, 2045, 2046, 2048, 2049, 2050, 2051, 2052, 2053, 2054, 2055, 2056, 2057, 2058, 2059, 2060, 2061, 2062, 2063, 2064, 2065, 2066, 2067, 2068, 2069, 2070, 2071, 2072, 2073, 2074, 2075, 2077, 2078, 2080, 2081, 2082, 2084, 2085, 2086, 2087, 2088, 2089, 2090, 2091, 2092, 2093, 2094, 2095, 2096, 2097, 2098, 2100, 2101, 2102, 2104, 2105, 2106, 2107, 2108, 2109, 2111, 2114, 2115, 2121, 2122, 2124, 2125, 2126, 2127, 2128, 2129, 2130, 2131, 2132, 2133, 2134, 2135, 2136, 2137, 2143, 2144, 2145, 2146, 2147, 2148, 2149, 2150, 2154, 2155, 2156, 2158, 2159, 2160, 2163, 2165, 2166, 2167, 2168, 2169, 2176, 2178, and 2180.

(k) That part of the city of Brodhead located in the county.

(L) That part of the city of Edgerton located in the county.

**3.13 Third congressional district.** All of the following territory constitutes the 3rd congressional district:

(1) **WHOLE COUNTIES.** Adams, Buffalo, Crawford, Dunn, Eau Claire, Grant, La Crosse, Pepin, Pierce, Portage, Trempealeau, and Vernon.

(2) **CHIPPEWA COUNTY.** That part of Chippewa County consisting of all of the following:

(a) The towns of Hallie, Howard, Lafayette, Sigel, and Wheaton.

(b) That part of the town of Anson comprising U.S. census tract 11000, blocks 6045 and 6071.

(c) That part of the town of Eagle Point comprising U.S. census tract 10500, blocks 4058, 4059, and 4062.

(d) That part of the town of Edson comprising U.S. census tract 10800, blocks 1054, 1055, 1056, 1057, 1063, 4000, 4001, 4002, 4003, 4004, 4005, 4006, 4007, 4008, 4009, 4010, 4011, 4018, 4019, 4020, 4021, 4022, 4023, 4024, 4025, 4026, 4027, 4028, 4029, 4030, 4031, 4032, 4033, 4034, 4035, 4036, 4037, 4038, 4039, 4040, 4041, 4042, 4043, 4044, 4045, 4046, 4047, 4048, 4049, 4059, 5030, 5067, 5069, 5070, 5075, 5076, 5079, 5080, 5081, 5082, 5092, 5093, 5094, 5095, 5096, 5097, 5098, 5099, 5100, 5101, 5102, and 5105.

(e) That part of the town of Goetz comprising U.S. census tract 10800, blocks 1002, 1004, 1005, 1006, 1008, 1009, 1014, 1015, 1029, 1031, 1032, 1036, 2000, 2001, 2002, 2003, 2041, 2056, 3000, 3001, 3020, and 3021; and tract 10900, blocks 3009, 3014, 3015, 3016, 3017, 3077, 3078, 3091, and 3092; and tract 11000, blocks 6046, 6059, 6060, 6061, 6062, 6063, 6064, 6065, 6066, 6067,

6068, 6072, 6075, 6076, 6077, 6078, 6079, 6080, 6083, and 6084.

(f) The villages of Boyd, Cadott, and Lake Hallie.

(g) The city of Chippewa Falls.

(h) That part of the city of Eau Claire located in the county.

(3) **JACKSON COUNTY.** That part of Jackson County consisting of all of the following:

(a) The towns of Adams, Albion, Brockway, Curran, Franklin, Garfield, Hixton, Irving, Komensky, Manchester, Melrose, Millston, North Bend, Northfield, and Springfield.

(b) That part of the town of Alma comprising U.S. census tract 960200, blocks 1090, 1098, 1099, 1104, 1105, 1106, 1107, 1109, 1112, 1114, 1115, 1116, 1120, 1121, 2020, 2021, 2026, 2027, 2028, 2071, 2072, 2073, 2075, 2078, 2079, 2080, 2081, 2082, 2083, 2084, 2086, 2087, 2090, 2091, 2092, 2095, 2099, 2105, 3052, 3053, 3054, 3055, 3056, 3057, 3058, 3062, 3063, 3064, 3065, 3068, 3069, 3094, and 3095.

(c) The villages of Alma Center, Hixton, Melrose, Merrillan, and Taylor.

(d) The city of Black River Falls.

(4) **JUNEAU COUNTY.** That part of Juneau County consisting of all of the following:

(a) The towns of Fountain, Kildare, Lemonweir, Lindina, Lyndon, Marion, Orange, Plymouth, Seven Mile Creek, Summit, and Wonewoc.

(b) That part of the town of Clearfield comprising U.S. census tract 100200, blocks 1182 and 1191; and tract 100300, blocks 2096, 2097, 2098, 2099, and 2101; and tract 100400, blocks 1000, 1010, 3004, 3005, 3006, 3007, 3008, 4000, and 4007.

(c) That part of the town of Germantown comprising U.S. census tract 100300, blocks 1036, 1037, 1038, 1039, 1040, 1044, 1045, 1046, 1047, 1048, 1049, 1050, 1051, 1052, 1053, 1054, 1055, 1056, 1057, 1058, 1059, 1060, 1061, 1062, 1063, 1064, 1065, 1066, 1067, 1068, 1069, 1070, 1071, 1072, 1073, 1074, 1075, 1082, 1083, 1084, 1085, 1086, 1087, 1088, 1089, 1090, 1091, 1092, 1093, 1094, 1095, 1096, 1097, 1098, 1099, 1100, 1101, 1102, 1103, 1104, 1105, 1106, 1107, 1108, 1109, 1110, 1111, 1112, 1113, 1114, 1115, 1116, 1117, 1118, 1121, 1122, 1123, 1124, 1125, 1126, 1127, 1133, 1134, 1135, 1136, and 1137; and tract 100400, blocks 2000, 2001, 2002, 2003, 3000, 3001, 3002, 3003, 3012, 3013, 3014, 3015, 3016, and 3028.

(d) That part of the town of Lisbon comprising U.S. census tract 100200, blocks 1190, 2000, 2002, 2003, 2004, 2005, 2006, 2007, 2008, 2009, 2010, 2013, 2014, 2015, 2016, 2017, 2018, 2019, 2020, 2021, 2022, 2023, 2024, 2025, 2026, 2027, 2028, 2032, 2033, 2034, 2035, 2036, 2037, 2042, 2043, 2052, 3008, 3009, 3010, 3011, 3012, 3013, 3014, 3025, 3075, and 3076; and tract 100400, blocks 1011, 1012, 1013, 1014, 1015, 1016,

1026, 1027, 1028, 1066, 1067, 1068, 1069, 3009, 3010, 3011, 3029, 3030, 3031, 3032, 3033, 3034, 3035, 3036, 3037, 3039, 3040, 4005, 4006, 4008, 4018, 4019, 4020, 4027, 4050, 4051, 4052, 4053, 4054, 4079, 4080, 4081, 4082, 4083, 4092, 4093, 4104, and 4111.

(e) The villages of Camp Douglas, Hustler, Lyndon Station, Union Center, and Wonewoc.

(f) The cities of Elroy, Mauston, and New Lisbon.

(g) That part of the city of Wisconsin Dells located in the county.

(5) **MONROE COUNTY.** That part of Monroe County consisting of all of the following:

(a) The towns of Adrian, Angelo, Clifton, Glendale, Grant, Greenfield, Jefferson, Lafayette, Leon, Little Falls, New Lyme, Oakdale, Portland, Ridgeville, Sheldon, Sparta, Tomah, Wellington, Wells, and Wilton.

(b) That part of the town of La Grange comprising U.S. census tract 950100, block 3075; and tract 950500, blocks 1003, 1007, 1010, 1015, 1026, 1030, 1040, 1041, 1061, 1064, 1066, 1071, 1080, 1092, and 1133; and tract 950600, blocks 2007, 2008, 2009, 2010, 2021, 2027, 2030, 2031, 2035, 2052, 2054, and 2055; and tract 950700, blocks 2038, 2039, and 2040.

(c) The villages of Cashton, Kendall, Melvina, Norwalk, Oakdale, and Wilton.

(d) The city of Sparta.

(e) That part of the city of Tomah comprising U.S. census tract 950100, blocks 3076, 3077, 3078, 3079, 3080, 4053, 4054, 4076, 4077, 4078, 4111, 4112, 4115, 4116, 4127, and 4136; and tract 950500, blocks 1000, 1001, 1002, 1008, 1009, 1011, 1012, 1013, 1014, 1016, 1017, 1018, 1019, 1020, 1021, 1022, 1023, 1024, 1025, 1027, 1028, 1029, 1031, 1035, 1036, 1037, 1038, 1039, 1057, 1060, 1062, 1063, 1065, 1067, 1068, 1069, 1070, 1072, 1073, 1074, 1075, 1076, 1077, 1078, 1079, 1082, 1083, 1084, 1085, 1086, 1087, 1088, 1089, 1091, 1099, 1100, 1101, 1102, 1103, 1104, 1105, 1106, 1107, 1108, 1109, 1110, 1111, 1112, 1113, 1114, 1115, 1116, 1117, 1118, 1119, 1120, 1125, 1126, 1127, 1128, 1129, 1130, 1131, 1132, 1134, 1135, 1136, 1137, 1138, 1139, 1140, 2000, 2001, 2002, 2003, 2004, 2005, 2006, 2007, 2008, 2009, 2010, 2011, 2012, 2013, 2014, 2015, 2016, 2017, 2018, 2019, 2020, 2021, 2022, 2023, 2024, 2035, 3000, 3001, 3002, 3003, 3004, 3005, 3006, 3007, 3008, 3009, 3010, 3011, 3012, 3013, 3014, 3015, 3016, 3017, 3018, 3019, 3020, 3021, 3022, 4000, 4001, 4002, 4003, 4004, 4005, 4006, 4007, 4008, 4009, 4010, 4011, 4012, 4013, 4014, 4015, 4016, 4017, 4018, 4019, 4020, 4021, 4022, and 4023; and tract 950600, blocks 1000, 1001, 1002, 1003, 1004, 1005, 1006, 1007, 1008, 1009, 1010, 1011, 1012, 1013, 1014, 1015, 1016, 1017, 1018, 1019, 1020, 1021, 1022, 1023, 1024, 1025, 1026, 1027, 1028, 1029, 1030, 1031, 1032, 1033, 1034, 1035, 1036, 1037, 1038, 1039, 1040, 1041, 1042, 1043, 1044, 1045, 1046, 1047, 1048, 1049, 1050, 1051, 1052, 1053, 1054, 1055, 1056, 1057, 1058, 1059, 1060, 1061, 1062, 1063, 1064, 1065,

1066, 1067, 1068, 1069, 1070, 1071, 1072, 1073, 1074, 1075, 1076, 1077, 1078, 1079, 1080, 1081, 1082, 1083, 1084, 1085, 1086, 1087, 1088, 1089, 1090, 1091, 1092, 1093, 1096, 1099, 1100, 1101, 1102, 1103, 1104, 1105, 1106, 1107, 1108, 1109, 1110, 1113, 1114, 1115, 1116, 1117, 1118, 1119, 1120, 1121, 1122, 1123, 1124, 1125, 1126, 1127, 1128, 1129, 1132, 1133, 2000, 2001, 2002, 2003, 2004, 2011, 2012, 2013, 2014, 2015, 2016, 2017, 2018, 2019, 2020, 2022, 2023, 2024, 2025, 2026, 2028, 2029, 2032, 2033, 2036, 2037, 2038, 2039, 2040, 2041, 2042, 2043, 2044, 2045, 2046, 2047, 2048, 2049, 2050, 2057, 2058, 2059, 2060, 2061, 2062, 2063, 2064, 2065, 2066, 2073, 2074, 2075, 3000, 3001, 3002, 3003, 3004, 3005, 3006, 3007, 3008, 3009, 3010, 3011, 3012, 3013, 3014, 3015, 3016, 3017, 3018, 3019, 3020, 3021, 3022, 3023, 3024, 3025, 3026, 3027, 3028, 3029, 3030, 3031, 3032, 3033, 3034, 3035, 3036, 3037, 3038, 3039, 3040, 3041, 3042, and 3043; and tract 950700, blocks 2145, 2147, 2148, 2152, 2153, 2154, 2155, 2156, 2157, 2158, 3024, 3027, 3028, and 3029.

(6) **RICHLAND COUNTY.** That part of Richland County consisting of all of the following:

(a) The towns of Akan, Bloom, Dayton, Eagle, Forest, Henrietta, Marshall, Orion, Richland, Richwood, Rockbridge, Sylvan, Westford, and Willow.

(b) That part of the town of Buena Vista comprising U.S. census tract 970200, block 3078.

(c) The villages of Boaz and Yuba.

(d) That part of the village of Viola located in the county.

(e) The city of Richland Center.

(7) **WOOD COUNTY.** That part of Wood County consisting of all of the following:

(a) The towns of Cranmoor, Grand Rapids, Milladore, Port Edwards, Rudolph, Saratoga, Seneca, Sherry, and Sigel.

(b) The villages of Biron, Port Edwards, Rudolph, and Vesper.

(c) That part of the village of Milladore located in the county.

(d) The cities of Nekoosa and Wisconsin Rapids.

**3.14 Fourth congressional district.** All of the following territory constitutes the 4th congressional district:

(1) **MILWAUKEE COUNTY.** That part of Milwaukee County consisting of all of the following:

(a) The villages of Brown Deer, Fox Point, Shorewood, West Milwaukee, and Whitefish Bay.

(b) That part of the village of Bayside comprising U.S. census tract 30100, blocks 1000, 1001, 1002, 1003, 1004, 1005, 1006, 1007, 1008, 1009, 1010, 1011, 1012, 1013, 1014, 1015, 1016, 1017, 1019, 1020, 1021, 1022, 1023, 1024, 1025, 1027, 1028, 1029, 1030, 1031, 1032, 1033, 1034, 1035, 1036, 1037, 1038, 2002, 2003, 2004, 2005, 2006, 2007, 2008, 2009, 2010, 2011, 2012, 2013, 2014, 2015, 2016, 2017, 2018, 2019, 2020, 2021, 2022, 2023, 2024, 2025, 2026, 2027, 2028, 2029, 2030, 2031,

2032, 3000, 3001, 3002, 3003, 3004, 3005, 3006, 3007, 3008, 3009, 3010, 3011, 3012, 3014, 3015, 3016, 3018, 3019, 3020, 3021, 3022, 3023, 3025, 3026, 3027, 3028, 3029, 3030, and 3033.

(c) The cities of Cudahy, Glendale, South Milwaukee, and St. Francis.

(d) That part of the city of Milwaukee located in the county.

(2) **WAUKESHA COUNTY.** That part of Waukesha County consisting of all of the following:

(a) That part of the village of Butler comprising U.S. census tract 200600, block 1023.

(b) That part of the city of Milwaukee located in the county.

**3.15 Fifth congressional district.** All of the following territory constitutes the 5th congressional district:

(1) **WHOLE COUNTIES.** Jefferson and Washington.

(2) **DODGE COUNTY.** That part of Dodge County consisting of all of the following:

(a) The towns of Ashippun, Calamus, Clyman, Elba, Emmet, Herman, Hustisford, Lebanon, Lowell, Portland, Rubicon, and Shields.

(b) That part of the town of Beaver Dam comprising U.S. census tract 960400, blocks 3001, 3002, 3003, 3004, 3005, 3006, 3007, 3008, 3009, 3011, 3012, 3013, 3014, 3015, 3016, 3017, 3035, 3036, 3037, 3040, 3041, 3042, 3043, 3044, 3045, 3046, 3047, 3048, 3049, 3051, 3052, 3053, 3054, 3055, 3056, 3057, 3058, 3059, 3060, 3061, 3062, 3063, 3064, 3065, 3066, 3068, 3069, 3070, 3071, 3072, 3073, 3074, 3076, 3077, 3078, 3080, 3084, 3085, 3086, 3087, 3088, 3089, 3090, 3091, 3092, 3093, 3094, 3095, 3096, 3097, 3098, 3099, 3100, 3101, 3102, 3106, 3107, 3108, 3109, 3110, 3111, 3112, 3113, 3114, 3115, 3117, 3118, 3119, 3120, 3121, 3122, 3123, and 3124; and tract 960600, blocks 2004, 2005, 2006, 2016, 2017, 2018, 2020, 2021, 2022, 2023, 2024, 2025, 2026, 2027, 2028, 2055, 2056, 2121, 2122, and 2126; and tract 960800, block 4029; and tract 960900, blocks 1000, 1008, 1009, 1015, 1023, 1024, 2019, 2027, 2029, 2030, 2031, 2032, 2033, 2036, 2038, 2039, and 2040; and tract 961000, blocks 2008, 2020, 2021, 2022, 2023, 2024, 2025, 2026, 2028, 2029, 2030, 2031, 2032, 2033, 2034, and 2038; and tract 961800, blocks 1001, 1002, 1003, 1004, 1005, 1006, 1007, 1008, 1009, 1010, 1011, 1012, 1017, 1018, 1019, and 1020.

(c) That part of the town of Hubbard comprising U.S. census tract 960200, block 3175; and tract 961100, blocks 4010, 4011, 4012, 4013, 4014, 4015, 4016, 4017, 4018, 4019, 4020, 4021, 4022, 4023, and 4024; and tract 961200, blocks 3034, 3035, 3036, and 3037; and tract 961300, block 5032; and tract 961400, blocks 1152, 1153, 2002, 2003, 2004, 2005, 2006, 2007, 2008, 2009, 2010, 2011, 2017, 2018, 2019, 2020, 2029, 2034, 2035, 2036, 2037, 2038, 2039, 2040, 2041, 2042, 2043, 2044, 2045, 2046, 2047, 2048, 2050, 2053, 2054, 2055, 2056, 2057, 2058, 2059, 2060, 2061, 2062, 2063, 2064, 2065,

2070, 2071, 2073, 2074, 2078, 2079, 2080, 2081, 2082, 2083, 2084, 2085, 2086, 2087, 2088, 2089, 2090, 3000, 3001, 3002, 3004, 3006, 3007, 3008, 3009, 3010, 3011, 3012, 3013, 3014, 3015, 3016, 3017, 3018, 3019, 3020, 3021, 3022, 3023, 3024, 3025, 3037, 3038, 3039, 3040, 3041, 3053, 3054, 3055, 3056, 3057, 3058, 3059, 3060, 3061, 3062, 3063, 3064, 3065, 3066, 3067, 3068, 3078, 3079, 3080, 3081, 3082, 3083, 3084, 3085, 3086, 3087, 3088, 3089, 3090, 3091, 3092, 3093, 3094, 3095, 3096, 3099, 3100, 3101, 3102, 3106, 3107, 3108, 3109, 3110, 3111, 3112, 3113, 3114, 3115, and 3116; and tract 961600, blocks 2000, 2001, 2002, 2003, 2004, 2005, 2006, and 2020.

(d) That part of the town of Lomira comprising U.S. census tract 960100, blocks 1114, 1115, 1116, and 1132.

(e) That part of the town of Oak Grove comprising U.S. census tract 960400, blocks 3000, 3018, 3019, 3020, 3021, 3022, 3023, 3024, 3025, 3026, 3027, 3028, 3029, 3030, 3031, 3032, 3033, 3034, 3038, and 3039; and tract 961100, blocks 1009, 1010, 1011, 1012, 1013, 1014, 1015, 1016, 1017, 1018, 1019, 1020, 1021, 1022, 1023, 1024, 1031, 1032, 1033, 1034, 1035, 1036, 1037, 1040, 1041, 1042, 1044, 1045, 1046, 1047, 1048, 1049, 1050, 1051, 1052, 2000, 2001, 2002, 2003, 2004, 2020, 2021, 2022, 2023, 2027, 2028, 2037, 2038, 3000, 3003, 3004, 3009, 3021, 3022, 4000, 4001, 4002, 4003, 4004, 4005, 4006, 4007, 4008, 4009, 4025, 4026, 4027, 4028, 4029, 4030, 4031, 4032, 4033, 4035, 4064, 4066, 4067, 4069, 4070, 4071, 4072, 4075, 4076, 4105, and 4107; and tract 961200, blocks 2034, 2036, 2049, and 2050; and tract 961400, blocks 2066, 2067, 2068, 2069, 2072, 2075, 2076, and 2077; and tract 961800, blocks 1000, 1079, and 1080.

(f) That part of the town of Theresa comprising U.S. census tract 960100, blocks 1127, 1128, 1129, 1130, 1131, 1135, 1136, 1137, 1140, 1141, 1146, 3016, 3017, 3018, 3019, 3020, 3021, 3022, 3023, 3024, 3025, 3026, 3027, 3028, 3029, 3030, 3031, 3032, 3033, 3034, 3035, 3036, 3037, 3038, 3039, 3040, 3041, 3042, 3043, 3044, 3045, 3046, 3047, 3048, 3049, 3050, 3051, 3052, 3059, 3063, 3064, 3066, 3067, 3068, 3069, 3070, 3073, 3074, 3076, 3077, 3083, 3084, 3086, 3112, 3114, 3120, 3128, 3129, 3130, 3132, 3133, 3134, 3136, 3137, 3139, 3141, 3142, and 3143; and tract 961400, blocks 1000, 1001, 1002, 1003, 1004, 1045, 1046, 1047, 1048, 1049, 1050, 1051, 1052, 1083, and 1084.

(g) The villages of Clyman, Hustisford, Iron Ridge, Lowell, Neosho, and Reeseville.

(h) The city of Juneau.

(i) That part of the city of Hartford located in the county.

(j) That part of the city of Watertown located in the county.

(3) **MILWAUKEE COUNTY.** That part of Milwaukee County consisting of the cities of Greenfield, Wauwatosa, and West Allis.

(4) WALWORTH COUNTY. That part of Walworth County consisting of all of the following:

(a) That part of the town of Whitewater comprising U.S. census tract 400, blocks 2006, 2030, 2032, 2033, 2034, 2036, 2037, 2066, 2068, 2069, 2070, 2072, 2080, 2082, 2084, 2085, 2086, 2087, 2089, and 2092; and tract 501, blocks 2003, 2005, and 2007; and tract 502, block 1004.

(b) That part of the city of Whitewater located in the county.

(5) WAUKESHA COUNTY. That part of Waukesha County consisting of all of the following:

(a) The towns of Brookfield, Delafield, Lisbon, Merton, Oconomowoc, and Summit.

(b) That part of the town of Waukesha comprising U.S. census tract 201300, blocks 4001, 4002, 4008, 4009, 4012, 4013, 4014, 4019, 4025, 4026, 4029, and 4038; and tract 201600, blocks 2010, 2013, 2014, and 2016; and tract 202101, blocks 1019, 1020, 1022, 1023, 1024, 1026, 1028, 1029, 2013, 2016, 2017, 2018, 2020, 2036, and 2037; and tract 202102, blocks 1010, 1012, and 1013; and tract 202103, blocks 1002 and 1051; and tract 202201, blocks 3010, 3011, 3014, 4002, 4003, 4004, 4008, 4010, 4012, 4020, 4024, 4031, and 4039; and tract 202202, blocks 1012, 1013, 1014, 1016, 3001, 3007, and 3008; and tract 202301, blocks 1013, 1018, 1019, 1020, 1021, 1026, 1027, 1030, 1031, 2005, 2006, 2007, 2008, 3008, 3015, 3016, 3022, 3024, 3025, 3027, 3031, and 3034; and tract 202302, block 4012; and tract 202400, blocks 1001, 1006, 1019, 2005, 4005, 4012, and 4013; and tract 202500, blocks 1000, 1001, 1003, 1004, 3000, 3002, 3009, 3013, 3016, 3017, 3018, 3019, 3020, 3022, 3033, 3035, 3036, 3037, 3038, 3039, 3040, 3041, 3044, 3045, 3046, 3047, 3053, 3054, 5001, 5002, 5003, 5004, and 5005; and tract 202800, blocks 1026, 1031, 1033, and 1034; and tract 202902, blocks 3009, 3010, 3011, 3023, 3025, and 3026.

(c) The villages of Chenequa, Elm Grove, Hartland, Lannon, Menomonee Falls, Merton, Nashotah, Oconomowoc Lake, Pewaukee, and Sussex.

(d) That part of the village of Butler comprising U.S. census tract 200600, blocks 1000, 1001, 1002, 1003, 1004, 1005, 1006, 1007, 1008, 1009, 1010, 1011, 1012, 1013, 1014, 1015, 1016, 1017, 1018, 1019, 1020, 1021, 1022, 1024, 1025, 1026, 1027, 1028, 1029, 1030, 1031, 1032, 1033, 1034, 1035, 1036, 1037, 1038, 1039, 1040, 1041, 1042, 1043, 1044, 1045, 1046, 1047, 1048, 2000, 2001, 2002, 2003, 2004, 2005, 2006, 2007, 2008, 2009, 2010, 2011, 2012, 2013, 2014, 2015, 2016, 2017, 2018, 2019, 2020, 2021, 2022, 2023, 2024, 2025, 2026, 2027, 2028, 2029, 2030, 2031, 2032, 2033, 2034, and 2035.

(e) That part of the village of Dousman comprising U.S. census tract 204003, blocks 1026 and 2000; and tract 204100, blocks 3050 and 4071.

(f) That part of the village of Lac La Belle located in the county.

(g) The cities of Brookfield, Delafield, Oconomowoc, Pewaukee, and Waukesha.

(h) That part of the city of New Berlin comprising U.S. census tract 201300, blocks 1000, 1001, 1002, 1003, 1004, 1005, 1006, 1007, 1008, 1009, 1010, 1011, 1012, 1013, 1014, 1015, 1016, 2000, 2001, 2002, 2003, 2004, 2005, 2006, 2007, 2008, 2009, 2010, 2011, 2012, 2013, 2014, 2015, 2016, 2017, 2018, 2019, 2020, 2021, 2022, 2023, 2024, 2025, 2026, 2027, 3000, 3001, 3002, 3003, 3004, 3005, 3006, and 3007; and tract 201402, blocks 1000, 1001, 1002, 1003, 1004, 1005, 1006, 1007, 1008, 1009, 1010, 1011, 1012, 1013, 1014, 1015, 1016, 1017, 1018, 1019, 1020, 1021, 1022, 1023, 1024, 1025, 1026, 1027, 1028, 1029, 1030, 2000, 2001, 2002, 2003, 2004, 2005, 2006, 2007, 2008, 2009, 2010, 2011, 2012, 2013, 2014, 2015, 2016, 2017, 3000, 3001, 3002, 3003, 3004, 3005, 3006, 3007, 3008, 3009, 3010, and 3011; and tract 201403, blocks 1000, 1001, 1002, 1003, 1004, 1005, 1006, 1007, 1008, 1009, 1010, 1011, 1012, 1013, 1014, 1015, 1016, 1017, 1018, 1019, 1020, 1021, 1022, 1023, 1024, 1025, 1026, 1027, 1028, 1029, 1030, 1031, 1032, 1033, 1034, 1035, 1036, 1037, 1038, 1039, 1040, 1041, 1042, 2000, 2001, 2002, 2003, 2004, 2005, 2006, 2007, 2008, 2009, 2010, 2011, 2012, 3000, 3001, 3002, 3003, 3004, 3005, 3006, 3007, 3008, 3009, 3010, 3011, 3012, 3013, 3014, 3015, 3016, 3017, 3018, 3019, 3020, 3021, 3022, 3023, 3024, 3025, 3026, 3027, 3028, and 3029; and tract 201404, blocks 1000, 1001, 1002, 1003, 1004, 1005, 1006, 1007, 1008, 1009, 1010, 1011, 1012, 1013, 1014, 1015, 1016, 1017, 1018, 1019, 1020, 1021, 1022, 1023, 1024, 1025, 1026, 1027, 2000, 2001, 2002, 2003, 2004, 2005, 2006, 2007, 2008, 2009, 2010, 2011, 2012, 2013, 2014, 2015, 2016, 2017, 2018, 2019, 2020, 2021, 2022, 2023, 2024, 2025, 2026, 2027, 2028, 2029, 2030, 2031, 2032, 2033, 2034, 2035, 2036, 2037, 2038, 2039, 2040, 3000, 3001, 3002, 3003, 3004, 3005, 3006, 3007, 3008, 3009, 3010, 3011, 3012, 3013, 3014, 3015, 3016, 3017, 3018, 3019, 3020, 3021, 3022, and 3023; and tract 201503, blocks 1000, 1001, 1002, 1003, 1004, 1005, 1006, 1007, 1008, 1009, 1010, 1011, 1012, 1013, 1014, 1015, 1016, 1017, 1018, 1019, 1020, 2000, 2001, 2002, 2003, 2004, 2005, 2006, 2007, 2008, 2009, 3000, 3001, 3002, 3003, 3004, 3005, 3006, 3007, 3008, 3009, 3010, 3011, 4000, 4001, 4002, 4003, 4004, 4005, 4006, 4007, 4008, 4009, 4010, 4011, 4012, 4013, 4014, 4015, 4016, 4017, 4018, 4019, 4020, 4021, 4022, 4023, 4024, 4025, 5000, 5001, 5002, 5003, 5004, 5005, 5006, 5007, 5008, 5009, 5010, 5011, 5012, and 5013; and tract 201505, blocks 1000, 1001, 1002, 1003, 1004, 1005, 1006, 1007, 1008, 1009, 1010, 1011, 1012, 1013, 2000, 2001, 2002, 2003, 2004, 2005, 2006, 2007, 2008, 2009, 2010, 2011, 2012, 2013, 2014, 2015, 2016, 2017, 2018, 2019, 2020, 2021, 2022, 2023, 2024, 2025, 2026, 2027, 2028, 2029, 2030, 2031, 2032, 2033, 2034, 2035, and 2037; and tract 201506, blocks 1000, 1001, 1002, 1003, 1004, 1005, 1006, 1007, 1008, 1009, 1010, 1011, 1012, 1013, 1014,

1015, 1016, 1017, 1018, 1019, 1020, 1021, 1022, 1023, 1024, 1025, 1026, 1027, 1028, 1029, 1030, 1031, 1032, 1033, 1034, 1038, 2000, 2001, 2002, 2003, 2004, 2005, 2006, 2007, 2008, 2009, 2010, 2011, 2012, 2013, 2014, 2015, 2016, 2017, and 2018; and tract 201600, blocks 1000, 1001, 1002, 1009, 2000, 2001, 2002, 2003, 2004, 2005, 2006, 2007, 2008, 2020, 2021, 2022, 2023, 2024, 2025, 3000, 3001, 3002, 3003, 3004, 3005, 3008, 3009, 3010, 3011, 3012, 3013, 3014, 3016, 3017, 3018, 3019, 3020, 3021, 3022, 3023, 3024, 3025, 3026, 4005, 4007, 4016, 4017, 4018, 4019, 4020, 4024, 4026, 4027, 4028, 4029, 4030, 4031, 4033, 4034, 4035, 4036, 4037, 4038, 4039, 4040, 4041, 4042, 4043, 4044, 4045, 4046, 4047, 4048, 4049, 4054, and 4055; and tract 202902, blocks 2016, 2017, 2018, 2023, 2024, 2025, and 2028.

**3.16 Sixth congressional district.** All of the following territory constitutes the 6th congressional district:

(1) **WHOLE COUNTIES.** Columbia, Fond du Lac, Green Lake, Manitowoc, Marquette, Ozaukee, Sheboygan, and Waushara.

(2) **DODGE COUNTY.** That part of Dodge County consisting of all of the following:

(a) The towns of Burnett, Chester, Fox Lake, Leroy, Trenton, Westford, and Williamstown.

(b) That part of the town of Beaver Dam comprising U.S. census tract 960200, block 1108; and tract 960400, blocks 2001, 2002, 2003, 2004, 2005, 2006, 2008, 2010, 2011, 2012, 2013, 2016, 2019, 2020, 2022, 2023, 2024, 2026, 2027, 2029, 2030, 2031, 2032, 2033, 2034, 2035, 2036, 2037, 2038, 2039, 2040, 2044, 2045, 2046, 2047, 2048, 2049, 2050, 2051, 2052, 2053, 2056, 2057, 2058, 2067, 2068, 2069, 2071, 2072, 2073, 2074, 2075, 2076, 2077, 2078, 2080, 2081, 2082, 2083, and 2084; and tract 960700, blocks 1000, 1003, 1006, 1007, 1008, 1009, 1015, 1016, 1017, 1018, 1020, 3000, 3001, 3002, 3003, 3004, 3005, 3006, 3007, 3008, 3011, 3012, 3013, 3017, 3042, 3063, and 3065; and tract 960800, blocks 4000, 4001, and 4032; and tract 960900, blocks 2020 and 2022; and tract 961000, blocks 2009 and 2019.

(c) That part of the town of Hubbard comprising U.S. census tract 961200, block 3033; and tract 961400, blocks 2026 and 2033.

(d) That part of the town of Lomira comprising U.S. census tract 960100, blocks 1000, 1001, 1002, 1003, 1004, 1005, 1006, 1007, 1008, 1009, 1011, 1015, 1016, 1017, 1018, 1019, 1022, 1023, 1025, 1031, 1035, 1036, 1037, 1038, 1042, 1049, 1050, 1051, 1052, 1054, 1055, 1056, 1057, 1060, 1062, 1063, 1065, 1067, 1068, 1069, 1070, 1071, 1072, 1073, 1074, 1075, 1076, 1077, 1078, 1081, 1083, 1084, 1085, 1086, 1092, 1093, 1094, 1095, 1096, 1097, 1098, 1099, 1100, 1101, 1102, 1103, 1104, 1105, 1106, 1107, 1108, 1109, 1110, 1111, 1112, 1113, 1117, 1118, 1119, 1120, 1121, 1122, 1123, 1124, 1125, 1126, 1133, 1134, 1145, 2000, 2007, 2008, 2009, 2010, 2025, 2026, 2027, 2028, 2058, 2059, 2060, 2061, 2062,

3000, 3001, 3002, 3003, 3006, 3007, 3008, 3009, 3010, 3011, 3012, 3013, 3014, 3015, 3065, 3071, and 3072.

(e) That part of the town of Oak Grove comprising U.S. census tract 960200, blocks 1066 and 1104; and tract 961100, blocks 1003, 1005, 1027, and 1030; and tract 961200, blocks 2005, 2006, 2010, 2035, and 2055.

(f) That part of the town of Theresa comprising U.S. census tract 960100, blocks 3053, 3054, 3055, 3056, 3061, 3062, 3075, 3078, 3085, 3104, 3113, 3115, 3117, 3121, 3131, 3135, and 3138; and tract 961300, block 1000; and tract 961400, blocks 1005, 1006, 1007, 1008, 1009, 1010, 1011, 1012, 1013, 1014, 1015, 1016, 1017, 1018, 1021, 1022, 1023, 1029, 1030, 1031, 1032, 1033, 1034, 1035, 1036, 1037, 1038, 1039, 1040, 1041, 1042, 1043, 1044, 1058, 1059, 1060, 1061, and 1156.

(g) The villages of Brownsville, Kekoskee, Lomira, and Theresa.

(h) That part of the village of Randolph located in the county.

(i) The cities of Beaver Dam, Fox Lake, Horicon, and Mayville.

(j) That part of the city of Columbus located in the county.

(k) That part of the city of Waupun located in the county.

(3) **MILWAUKEE COUNTY.** That part of Milwaukee County consisting of all of the following:

(a) The village of River Hills.

(b) That part of the village of Bayside comprising U.S. census tract 30100, blocks 1018, 1026, 3013, 3017, 3024, 3031, and 3032.

(4) **WINNEBAGO COUNTY.** That part of Winnebago County consisting of all of the following:

(a) The towns of Algoma, Black Wolf, Menasha, Neenah, Nekimi, Nepeuskun, Omro, Poygan, Rushford, and Utica.

(b) That part of the town of Oshkosh comprising U.S. census tract 100, blocks 1000, 1010, 2000, 3017, 3021, and 3022; and tract 200, block 1000; and tract 300, blocks 1000, 2000, 2001, 2003, 2004, 2009, 2010, 2014, 2015, 2016, 2017, 2019, 2024, 2038, 2041, 2043, 2046, and 3000; and tract 400, blocks 1005, 1010, 1014, and 1015; and tract 900, blocks 1000, 1011, 1016, 1017, 1018, 1022, 1023, 1024, 1025, 1028, 1031, 2000, 2001, 2003, 2004, and 2009; and tract 1500, blocks 1001, 1006, 2000, 2001, and 3000; and tract 1600, blocks 1000, 1001, 1002, 1003, 1004, 1005, 1006, 1007, 1008, 1009, 1010, 1011, 1012, 1015, 1016, 1017, 1018, 1024, 1033, 1043, 1044, 1045, 1046, 1048, 1052, 1055, 1057, 1058, 1059, 1060, 1063, 1067, 1071, 1072, 1073, 1074, 1075, 1076, 1081, 1082, 1083, 1087, 1088, 1091, 1092, 1094, 1095, 1096, 1097, 1098, 1099, 1100, 1101, 2000, 2003, 2004, 2005, 2007, 2008, 2009, 2010, 2013, 2014, 2016, 2018, 2019, 2021, 2024, 2026, 2030, 2032, 2033, 2034, 2036, 2046, 2047, 2050, 2052, and 2055; and tract 1700, blocks 1000,

1001, 1002, 1003, 1004, 1005, 1006, 1007, 1008, 1009, 1010, 1011, 1012, 1013, 1014, 1015, 1018, 1019, 1020, 1021, 1022, 1023, 1024, 1025, 1026, 1027, 1028, 1029, 1030, 1031, 1032, 1033, 1034, 1035, 1036, 1037, 1038, 1039, 1042, 1044, 1045, 1046, 1047, 1048, 1049, 1050, 1051, 1052, 1053, 1056, 1057, 1058, 1060, 1061, 1067, 1068, 1069, 1071, 1074, 1075, 1081, 1084, 1085, 1087, 1088, 1089, 1092, 1093, 1094, 1095, 1097, 2000, 2001, 2002, 2003, 2004, 2005, 2006, 2007, 2008, 2009, 2011, 2012, 2013, 2016, 2017, 2030, 2032, 2033, 2034, 2038, 2039, 3000, 3001, 3003, 3004, 3006, 3007, 3008, 3010, 3016, 3020, 3021, 3022, 3023, 3025, 3027, 3030, 3031, 3034, 3037, 3038, 3039, 4000, 4001, 4002, 4008, 4009, 4012, 4013, 4015, 4016, 4017, 4018, 4021, and 4027.

(c) That part of the town of Vinland comprising U.S. census tract 2300, blocks 3000, 3001, 3002, 3003, 3004, 3005, 3006, 3007, 3008, 3009, 3010, 3011, 3012, 3013, 3014, 3015, 3016, 3017, 3018, 3019, 3020, 3021, 3022, 3023, 3024, 3025, 3026, 3027, 3028, 3029, 3030, 3031, 3032, 3033, 3034, 3035, 3036, 3037, 3038, 3039, 3040, 3041, 3042, 3043, 3044, 3045, 3046, 3047, 3048, 3049, 3050, 3051, 3052, 3053, 3054, 3055, 3056, 3057, 3059, 3060, 3061, 3062, 3063, 3064, 3065, 3066, 3067, 3068, 3069, 3070, 3071, 3072, 3073, 3074, 3075, 3076, 3077, 3078, 3079, 3080, 3081, and 3082; and tract 3702, blocks 3073, 3074, 3075, 5022, 5023, 5024, 5025, 5026, 5027, 5028, 5029, 5030, 5031, 5032, 5035, 5036, 5037, 5039, and 5040.

(d) That part of the town of Winneconne comprising U.S. census tract 2201, blocks 2114, 2115, 2116, 2135, 2136, and 2137.

(e) That part of the town of Wolf River comprising U.S. census tract 2100, blocks 1000, 1001, 1002, 1003, 1004, 1005, 1006, and 1007; and tract 2202, blocks 1000, 1001, 1002, 1003, 1004, 1005, 1009, 1010, 1011, 1012, 1013, 1014, 1015, 1016, 1017, 1018, 1019, 1020, 1021, 1022, 1023, 1025, 1026, 1027, 1028, 1029, 1030, 1031, 1032, 1033, 1034, 1035, 1036, 1037, 1038, 1039, 1040, 1041, 1042, 1043, 1044, 1045, 1046, 1047, 1048, 1050, 1051, 1052, 1053, 1054, 1066, 1067, 1068, 1069, 1070, 1071, 1072, 1073, 1074, 1075, 1076, 1077, 1078, 1079, 1080, 1081, 1082, 1097, 1098, 1099, 1100, 1102, 1118, 1119, 1120, 1121, 1122, 1123, 1124, 1128, 1129, 1130, 1131, 1133, 1136, and 1137.

(f) The cities of Neenah, Omro, and Oshkosh.

(g) That part of the city of Appleton located in the county.

(h) That part of the city of Menasha located in the county.

**3.17 Seventh congressional district.** All of the following territory constitutes the 7th congressional district:

(1) WHOLE COUNTIES. Ashland, Barron, Bayfield, Burnett, Clark, Douglas, Florence, Forest, Iron, Langlade, Lincoln, Marathon, Oneida, Polk, Price, Rusk, Sawyer, St. Croix, Taylor, Vilas, and Washburn.

(2) CHIPPEWA COUNTY. That part of Chippewa County consisting of all of the following:

(a) The towns of Arthur, Auburn, Birch Creek, Bloomer, Cleveland, Colburn, Cooks Valley, Delmar, Estella, Lake Holcombe, Ruby, Sampson, Tilden, and Woodmohr.

(b) That part of the town of Anson comprising U.S. census tract 10700, blocks 1000, 1001, 1002, 1003, 1004, 1005, 1006, 1007, 1008, 1020, 1021, 1022, 1023, and 1024; and tract 10800, blocks 3002, 3003, 3004, 3005, 3006, 3007, 3008, 3009, 3010, 3011, 3013, 3018, 3019, and 3091; and tract 11000, blocks 4043, 4077, 5004, 5005, 5006, 5007, 5008, 5009, 5010, 5011, 5012, 5013, 5014, 5015, 5016, 5017, 5018, 5019, 5020, 5021, 5022, 5023, 5024, 5025, 5026, 5027, 5028, 5029, 5030, 5031, 5032, 5033, 5034, 5035, 5036, 5037, 5038, 5039, 5040, 5041, 5042, 5043, 5044, 5045, 5046, 5047, 5048, 5049, 5050, 5051, 5052, 5053, 5054, 5055, 5056, 5057, 5058, 5059, 5060, 5061, 5062, 5063, 5064, 5065, 5066, 5067, 5068, 5069, 5070, 5071, 5072, 5073, 5074, 5075, 5076, 5077, 5078, 5079, 5080, 5081, 5082, 5083, 5084, 6041, 6042, 6044, 6073, 6074, and 6082.

(c) That part of the town of Eagle Point comprising U.S. census tract 10400, blocks 1000, 1001, 1002, 1004, 1044, 1045, 1046, 1048, 1053, 1054, 1055, 1056, 1121, 1122, 1123, 1141, 1165, 1166, 1167, 1168, 1169, 1170, 1171, 1172, and 1173; and tract 10500, blocks 1000, 1001, 1002, 1007, 1009, 1011, 1012, 1013, 1014, 1015, 1032, 2000, 2001, 2002, 2004, 2006, 2007, 2010, 2011, 4000, 4001, 4002, 4003, 4004, 4005, 4011, 4019, 4020, 4021, 4022, 4030, 4036, 4037, 4044, 4056, and 4133; and tract 11000, blocks 3017, 3018, 3019, 3022, 3023, 3024, 3025, 3028, 3029, 3030, 3031, 3032, 3033, 3035, 3036, 3037, 3038, 3039, 3040, 3041, 3042, 3043, 3044, 3045, 3046, 3047, 3048, 3049, 3050, 3051, 3052, 3053, 3054, 3057, 3058, 3059, 3060, 3061, 3063, 3064, 3065, 3066, 3067, 4000, 4001, 4002, 4003, 4005, 4006, 4007, 4008, 4009, 4010, 4011, 4012, 4013, 4015, 4016, 4017, 4018, 4019, 4020, 4021, 4022, 4023, 4024, 4025, 4026, 4027, 4028, 4029, 4030, 4031, 4032, 4033, 4034, 4035, 4036, 4037, 4038, 4039, 4040, 4041, 4042, 4044, 4045, 4046, 4047, 4048, 4049, 4050, 4051, 4052, 4053, 4054, 4055, 4056, 4057, 4058, 4059, 4060, 4061, 4062, 4063, 4064, 4065, 4066, 4067, 4068, 4069, 4070, 4071, 4072, 4073, 4074, 4075, 4076, 4078, 4079, 4080, and 4081; and tract 11200, blocks 4010, 4012, 4013, 4027, 4029, 4030, 4031, 4032, 4038, 4039, 4040, 4041, 4042, 4044, 4045, 4046, 4047, 4048, 4049, 4050, 4051, 4052, 4053, 4118, 4119, 4120, 4121, 4122, 4123, 4124, 4125, 4126, 4127, 4130, 4131, 4132, 4133, 4135, 4137, 4139, 4140, and 4141.

(d) That part of the town of Edson comprising U.S. census tract 10800, block 5060.

(e) That part of the town of Goetz comprising U.S. census tract 10900, blocks 3060, 3079, 3080, and 3125.

(f) That part of the village of New Auburn located in the county.

(g) The cities of Bloomer and Cornell.

(h) That part of the city of Stanley located in the county.

(3) JACKSON COUNTY. That part of Jackson County consisting of all of the following:

(a) The towns of Bear Bluff, City Point, Cleveland, Garden Valley, and Knapp.

(b) That part of the town of Alma comprising U.S. census tract 960200, blocks 1000, 1001, 1002, 1003, 1004, 1005, 1006, 1007, 1008, 1009, 1010, 1011, 1013, 1014, 1015, 1016, 1020, 1021, 1022, 1023, 1024, 1025, 1026, 1027, 1031, 1032, 1033, 1038, 1039, 1040, 1054, 1055, 1085, 1086, 1087, 1088, 1089, 1093, 1094, 1100, 1101, 1102, 1103, 1111, 1113, 1117, 1122, 1123, 1126, 2000, 2001, 2002, 2003, 2004, 2005, 2006, 2007, 2008, 2009, 2014, 2015, 2016, 2017, 2018, 2019, 2022, 2023, 2024, 2025, 2085, and 2104; and tract 960300, blocks 3019, 3020, 3021, 3158, and 3159.

(4) JUNEAU COUNTY. That part of Juneau County consisting of all of the following:

(a) The towns of Armenia, Cutler, Finley, Kingston, and Necedah.

(b) That part of the town of Clearfield comprising U.S. census tract 100200, blocks 1000, 1001, 1002, 1003, 1028, 1029, 1030, 1031, 1090, 1091, 1092, 1093, 1094, 1095, 1096, 1097, 1099, 1100, 1101, 1102, 1103, 1180, and 1183; and tract 100300, blocks 2044, 2045, 2046, 2047, 2048, 2049, 2050, 2051, 2052, 2054, 2055, 2072, 2073, 2074, 2076, 2077, 2081, 2082, 2083, 2084, 2085, 2086, 2087, 2088, 2100, and 2119; and tract 100400, blocks 4001, 4002, and 4003.

(c) That part of the town of Germantown comprising U.S. census tract 100300, blocks 1007, 1008, 1009, 1010, 1011, 1020, 1021, 1022, 1023, 1024, 1025, 1026, 1027, 1028, 1029, 1030, 1031, 1032, 1033, 1034, 1041, 1042, 1043, 1076, 1077, 1078, 1079, 1080, 1081, 1128, 1129, 1130, 1131, 1132, 2056, 2057, 2058, 2059, 2060, 2061, 2062, 2063, 2064, 2065, 2066, 2067, 2068, 2069, 2070, 2071, 2075, 2078, 2079, 2080, 2089, 2090, 2091, 2092, 2093, 2094, 2095, 2102, 2103, 2104, 2105, 2106, 2107, 2108, 2109, 2110, 2111, 2112, 2115, 2117, and 2118.

(d) That part of the town of Lisbon comprising U.S. census tract 100200, blocks 1189 and 1192; and tract 100400, block 4004.

(e) The village of Necedah.

(5) MONROE COUNTY. That part of Monroe County consisting of all of the following:

(a) The towns of Byron, Lincoln, and Scott.

(b) That part of the town of La Grange comprising U.S. census tract 950100, blocks 3023, 3024, 3025, 3026, 3027, 3028, 3029, 3030, 3032, 3033, 3034, 3035, 3036, 3044, 3045, 3046, 3047, 3048, 3049, 3062, 3063, 3064, 3065, 3066, 3067, 3068, 3069, 3070, 3071, 3072, 3073, 3074, 4003, 4004, 4015, 4016, 4017, 4018, 4019, 4020,

4021, 4022, 4023, 4024, 4025, 4028, 4029, 4030, 4031, 4032, 4033, 4034, 4035, 4036, 4037, 4038, 4039, 4040, 4041, 4042, 4043, 4044, 4045, 4046, 4047, 4048, 4049, 4050, 4051, 4052, 4055, 4056, 4057, 4058, 4059, 4060, 4061, 4062, 4063, 4064, 4065, 4066, 4067, 4091, 4092, 4093, 4094, 4095, 4096, 4097, 4102, 4103, 4104, 4105, 4106, 4107, 4108, 4109, 4110, 4113, 4114, 4117, 4118, 4119, 4120, 4121, 4122, 4123, 4124, 4125, 4126, 4128, 4129, 4130, 4131, 4135, 4137, 4139, 4143, and 4144; and tract 950500, blocks 1004, 1005, 1006, 1032, 1033, 1034, 1042, 1043, 1056, 1058, 1081, 1090, 1093, 1094, 1095, 1096, 1097, 1147, and 1148; and tract 950600, blocks 2005, 2006, and 2053; and tract 950700, blocks 2031, 2032, and 2037.

(c) The villages of Warrens and Wyeville.

(d) That part of the city of Tomah comprising U.S. census tract 950500, block 1059.

(6) WOOD COUNTY. That part of Wood County consisting of all of the following:

(a) The towns of Arpin, Auburndale, Cameron, Cary, Dexter, Hansen, Hiles, Lincoln, Marshfield, Remington, Richfield, Rock, and Wood.

(b) The villages of Arpin, Auburndale, and Hewitt.

(c) The city of Pittsville.

(d) That part of the city of Marshfield located in the county.

**3.18 Eighth congressional district.** All of the following territory constitutes the 8th congressional district:

(1) WHOLE COUNTIES. Brown, Calumet, Door, Kewaunee, Marinette, Menominee, Oconto, Outagamie, Shawano, and Waupaca.

(2) WINNEBAGO COUNTY. That part of Winnebago County consisting of all of the following:

(a) The towns of Clayton and Winchester.

(b) That part of the town of Oshkosh comprising U.S. census tract 1700, blocks 1016 and 1017.

(c) That part of the town of Vinland comprising U.S. census tract 2300, block 3058.

(d) That part of the town of Winneconne comprising U.S. census tract 2201, blocks 1000, 1001, 1002, 1003, 1004, 1005, 1006, 1007, 1010, 1011, 1012, 1013, 1027, 1028, 2000, 2001, 2002, 2003, 2004, 2005, 2006, 2007, 2008, 2009, 2010, 2011, 2012, 2013, 2014, 2015, 2016, 2017, 2018, 2019, 2020, 2021, 2022, 2028, 2029, 2030, 2031, 2032, 2033, 2034, 2035, 2036, 2038, 2039, 2040, 2041, 2042, 2043, 2044, 2045, 2046, 2047, 2055, 2056, 2057, 2058, 2059, 2060, 2061, 2062, 2068, 2089, 2090, 2091, 2092, 2099, 2100, 2101, 2102, 2103, 2104, 2105, 2106, 2107, 2108, 2109, 2110, 2111, 2112, 2113, 2117, 2118, 2119, 2120, 2121, 2122, 2123, 2124, 2125, 2126, 2127, 2128, 2129, 2130, 2131, 2132, 2133, 2134, 2138, 2139, 2140, 2141, 2142, 2143, 2144, 2145, 2146, 2147, 2148, 2149, 2150, 2151, 2152, 2153, 2154, 2155, 2156, 2157, 2159, 2160, 3000, 3001, 3002, 3003, 3004, 3006, 3008, 3012, 3013, 3014, 3015, 3016, 3017, 3018, 3019, 3020, 3021, 3041, 3042, 3045, 3049, 3056, 3057, 3058,

3059, 3060, 3061, 3062, 3090, 3091, 3092, 3093, 3094, 3095, 3096, 3097, 3098, 3099, 3100, 3101, 3102, 3103, 3104, 3105, 3106, 3109, 3111, 3115, 3116, 3117, 3118, 3119, 3120, 3121, 3122, and 3123; and tract 2202, blocks 2141, 2142, and 2147.

(e) That part of the town of Wolf River comprising U.S. census tract 2202, blocks 1006, 1007, 1008, 1024, 1049, 1055, 1056, 1057, 1058, 1059, 1060, 1061, 1062, 1063, 1064, 1065, 1083, 1084, 1085, 1086, 1087, 1088, 1089, 1090, 1091, 1092, 1094, 1095, 1096, 1101, 1103,

1104, 1105, 1106, 1107, 1108, 1109, 1110, 1111, 1112, 1113, 1127, 1132, 1134, 1135, 2085, 2122, 2123, 2124, 2125, 2126, and 2146.

(f) The village of Winneconne.

**SECTION 4. Initial applicability.**

(1) This act first applies, with respect to regular elections, to offices filled at the 2012 general election.

(2) This act first applies, with respect to special or recall elections, to offices filled or contested concurrently with the 2012 general election.

---



**2011 – 2012 LEGISLATURE  
STATISTICS AND MAPS**

*Appendix to: 2011 Wisconsin Act 44*

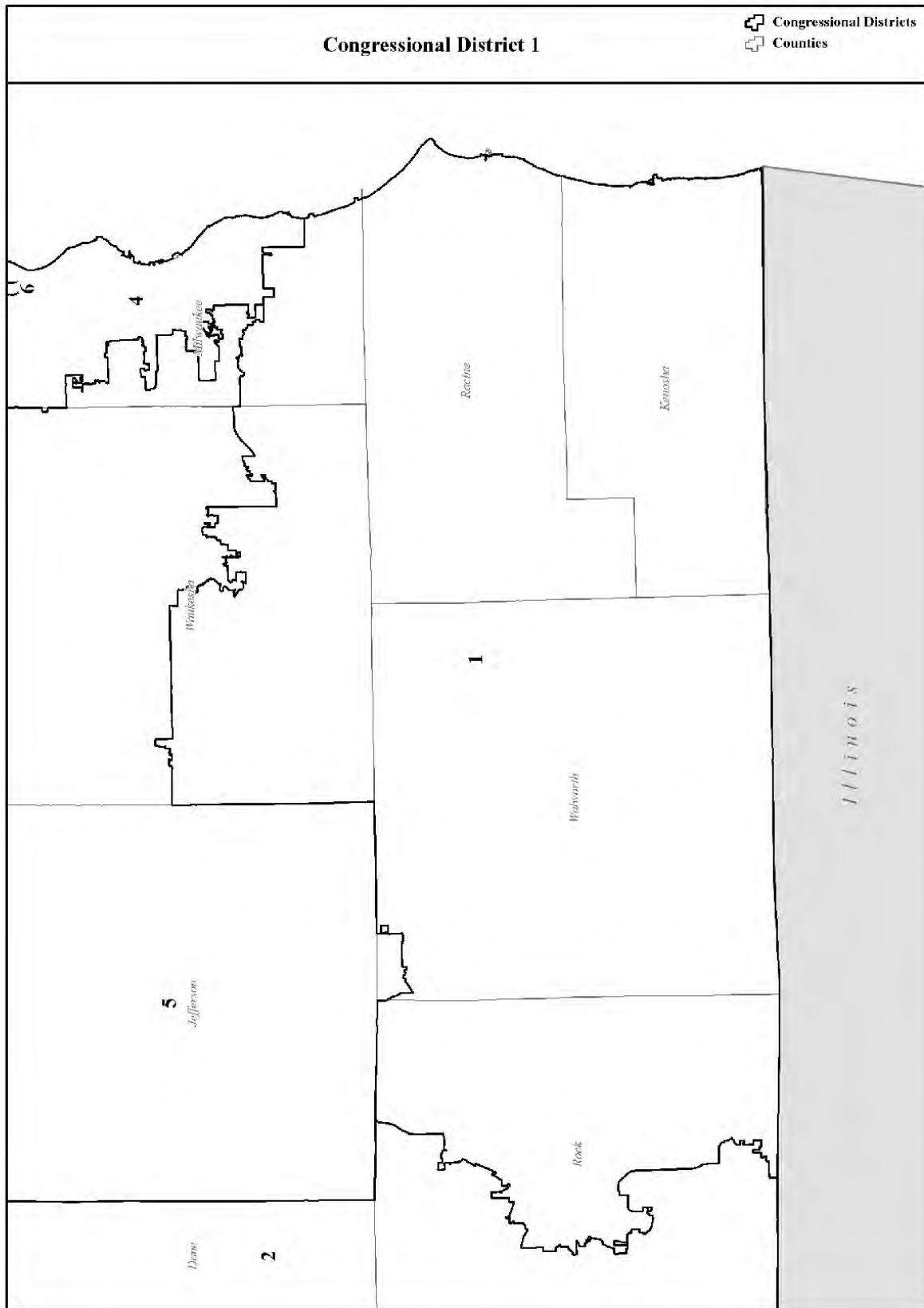
**POPULATION STATISTICS**

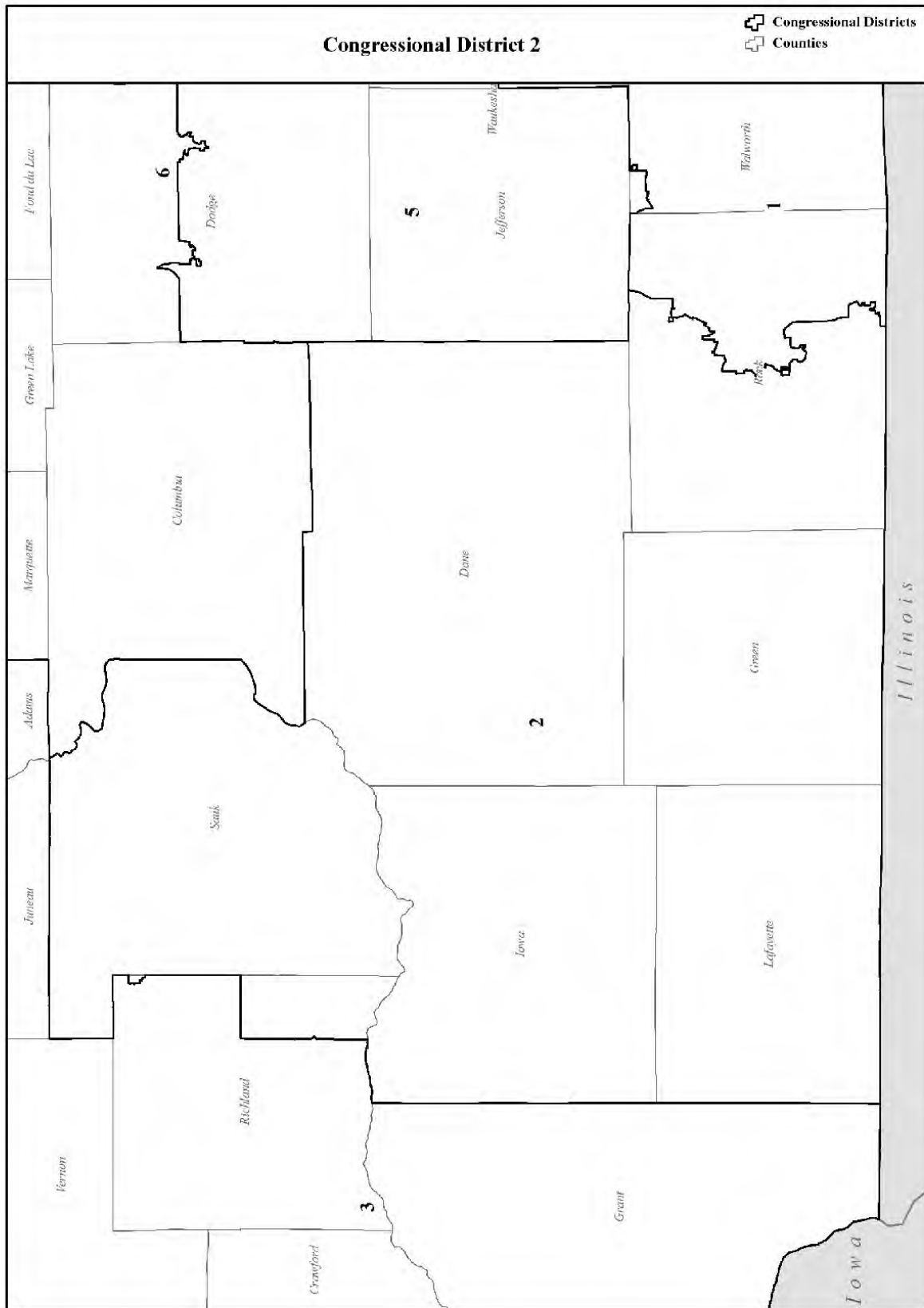
<u>District</u>	<u>Population</u>	<u>Deviation</u>	<u>Pct. Dev.</u>	<u>Minority Population</u>	
				<u>Hispanic</u>	<u>Other</u>
Cong. Dist. 1	710,874	1	0.00	63,235	61,428
Cong. Dist. 2	710,874	1	0.00	41,423	71,683
Cong. Dist. 3	710,873	0	0.00	14,983	33,270
Cong. Dist. 4	710,873	0	0.00	110,488	285,413
Cong. Dist. 5	710,873	0	0.00	35,606	38,816
Cong. Dist. 6	710,873	0	0.00	27,087	36,154
Cong. Dist. 7	710,873	0	0.00	12,537	37,728
Cong. Dist. 8	710,873	0	0.00	30,697	48,027
TOTAL	5,686,986			336,056	612,519

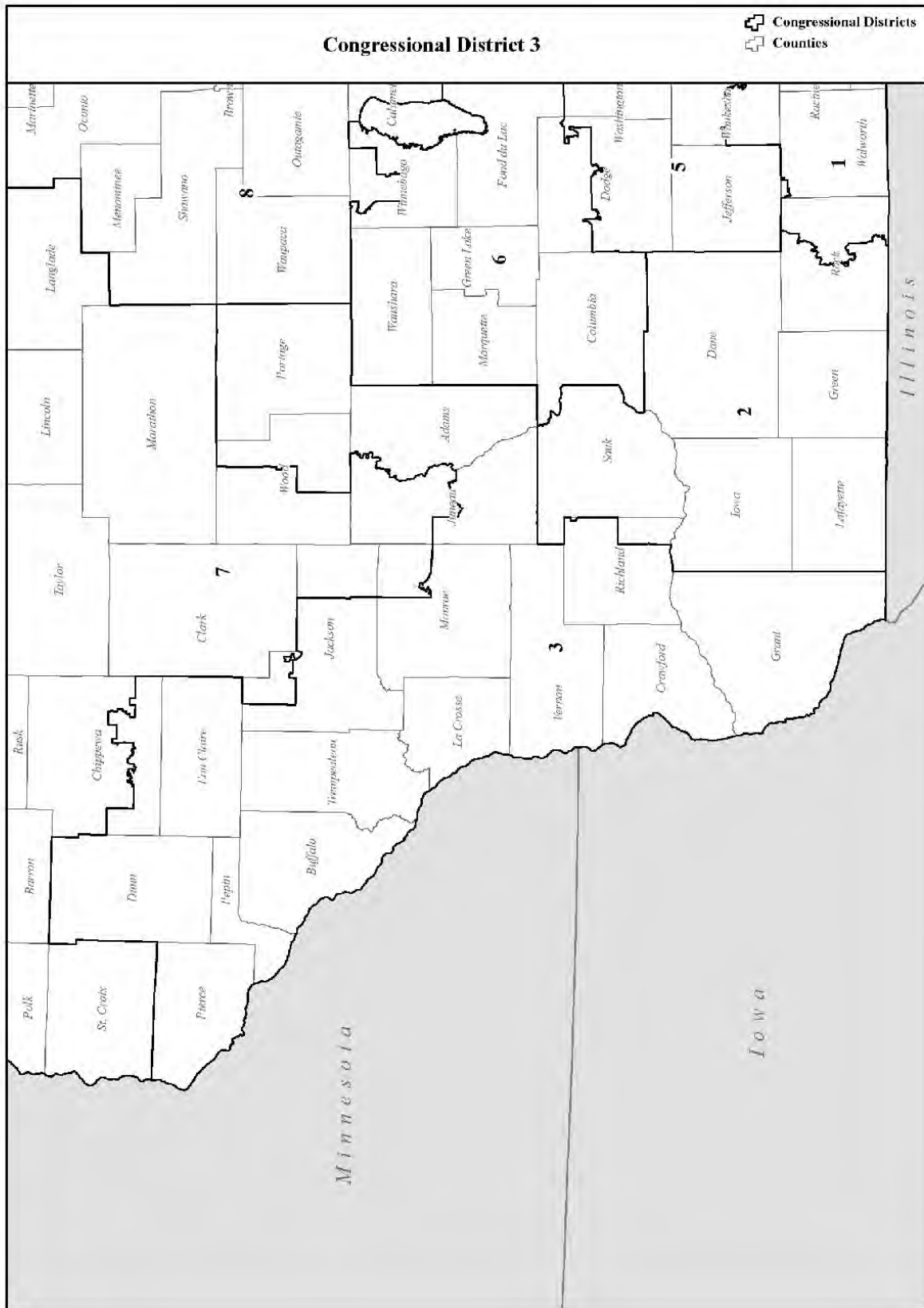
**CONGRESSIONAL**

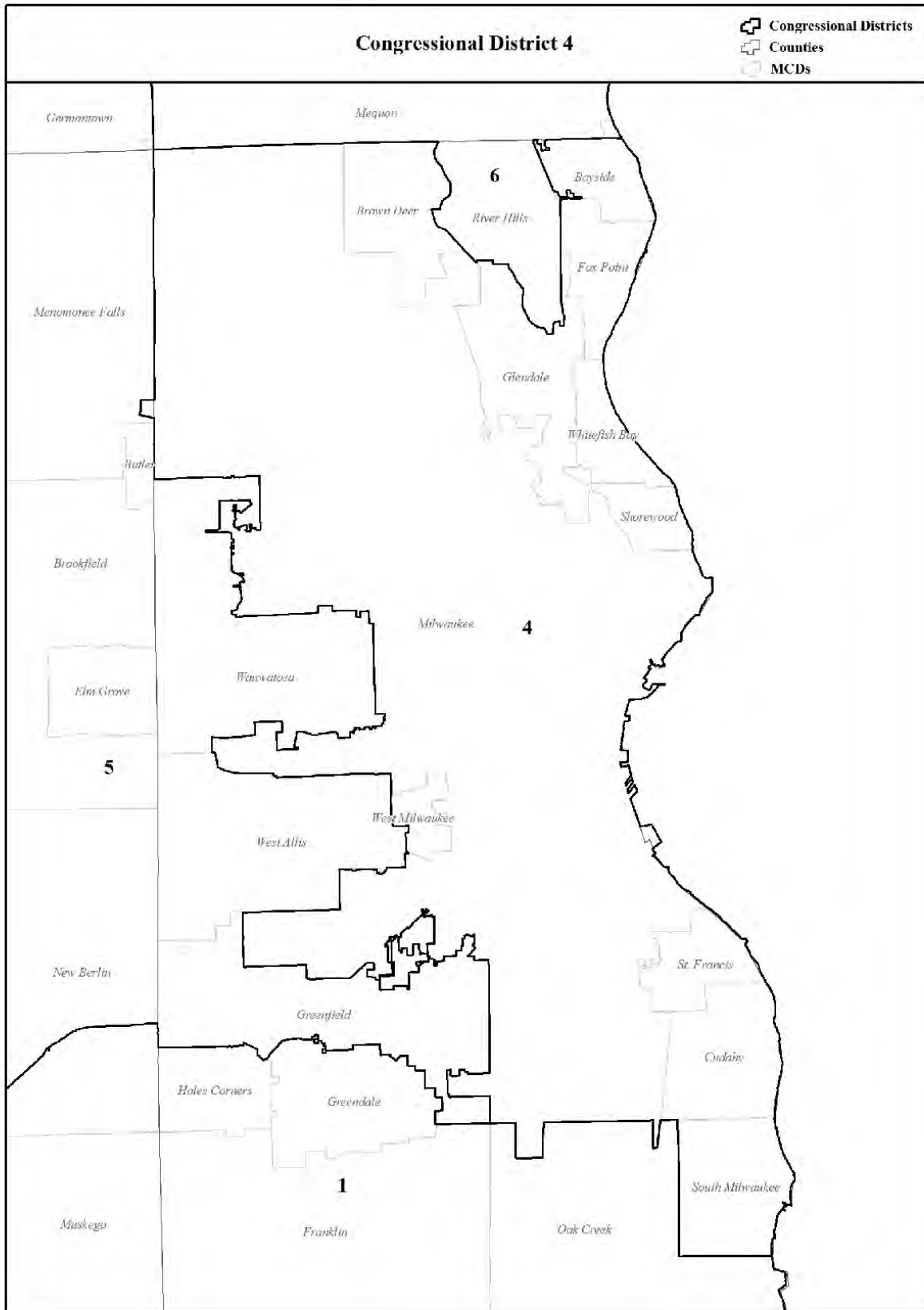
	Persons	Percent
Mean Deviation:	0	0.00
Largest Positive Deviation:	1	0.00
Largest Negative Deviation:	0	0.00
Overall Range in Deviation:	± 1	± 0.00

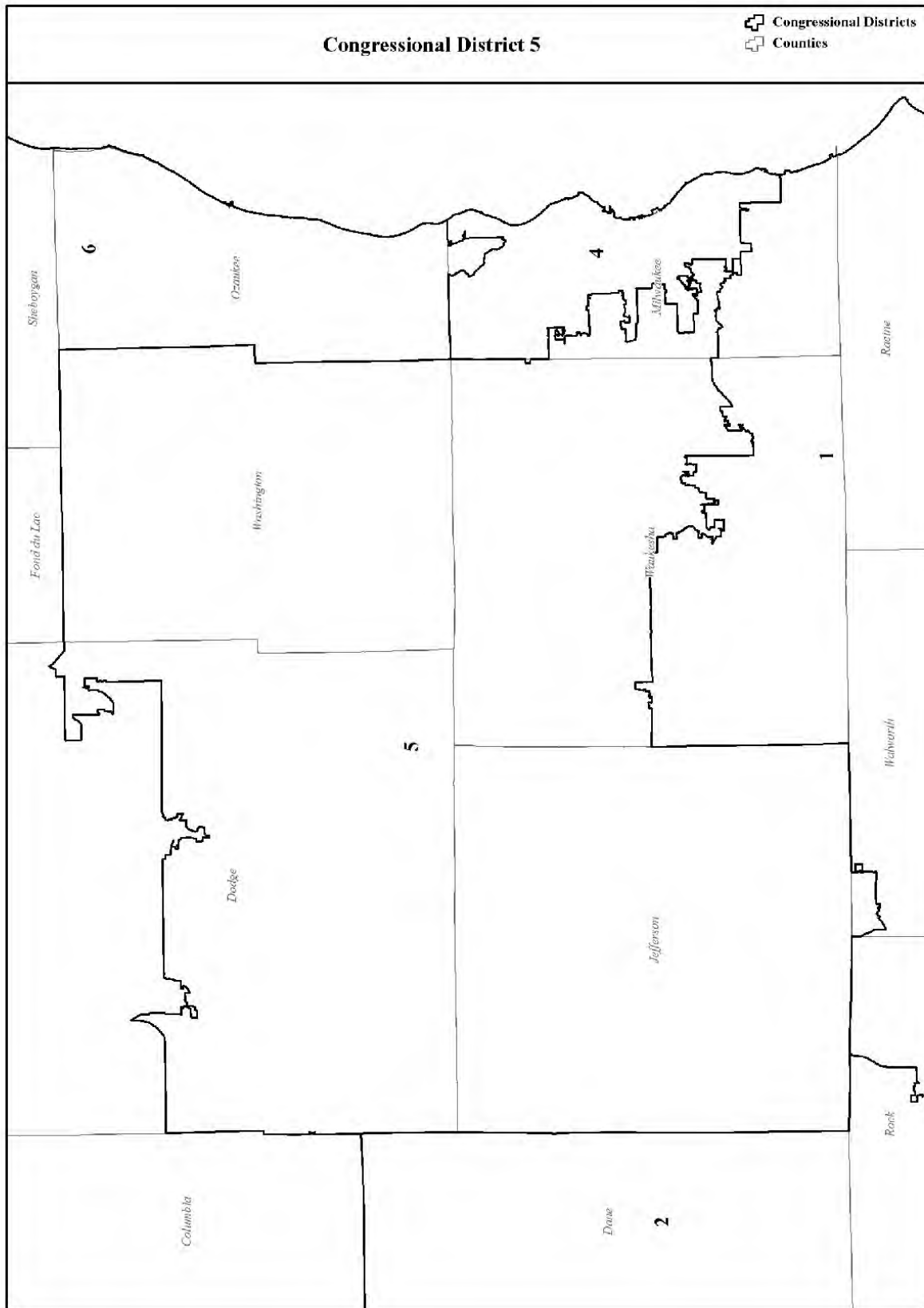


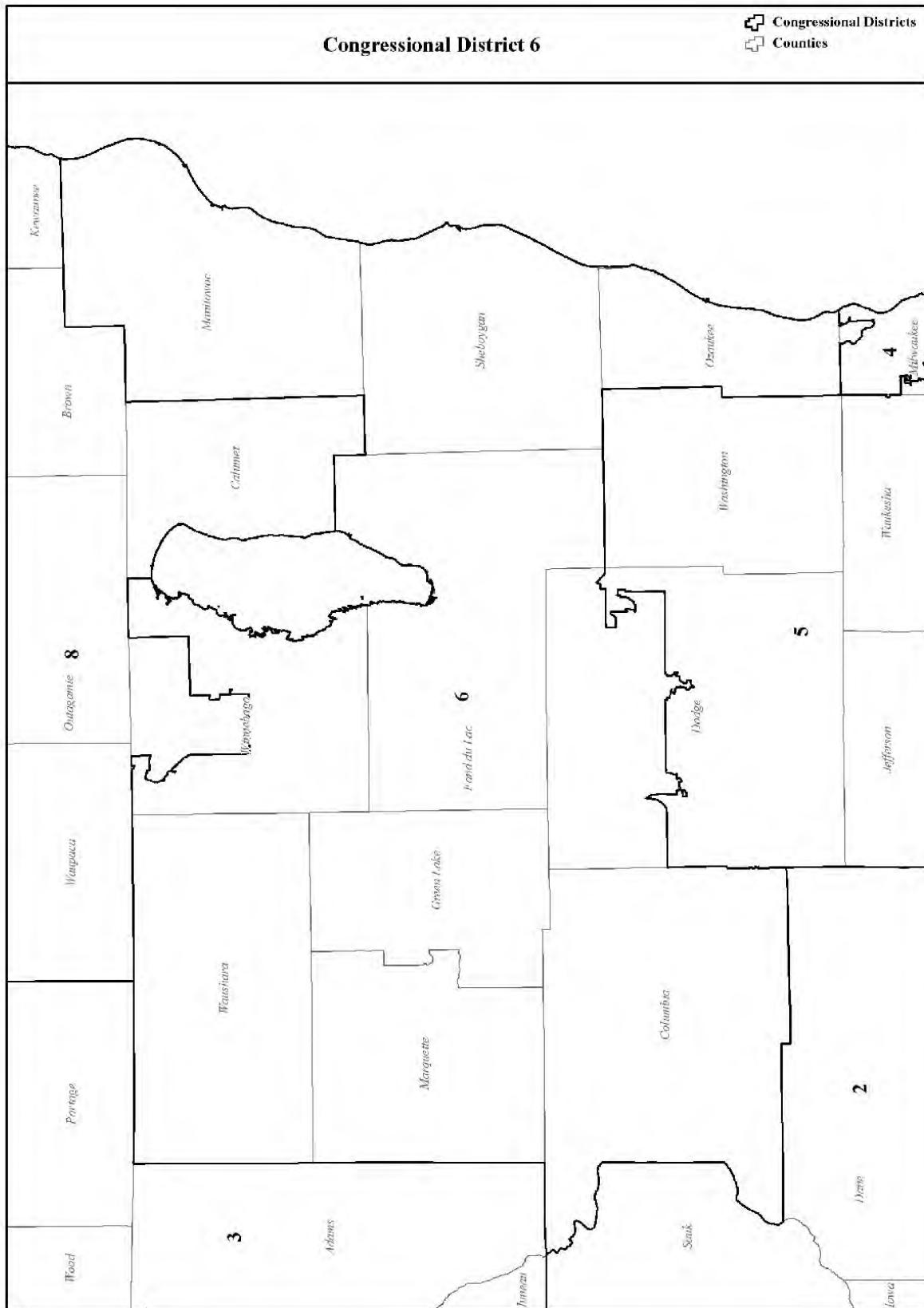




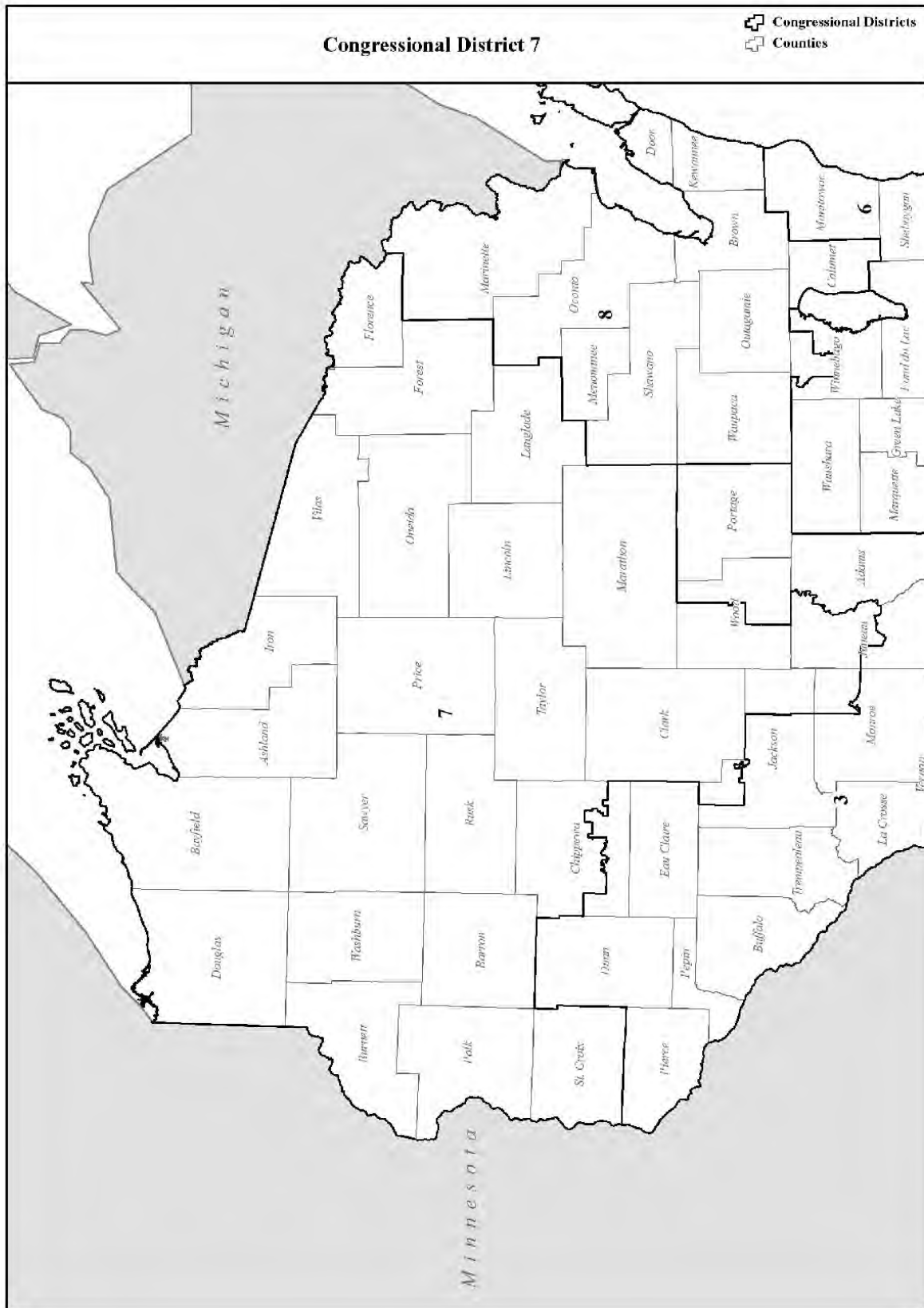


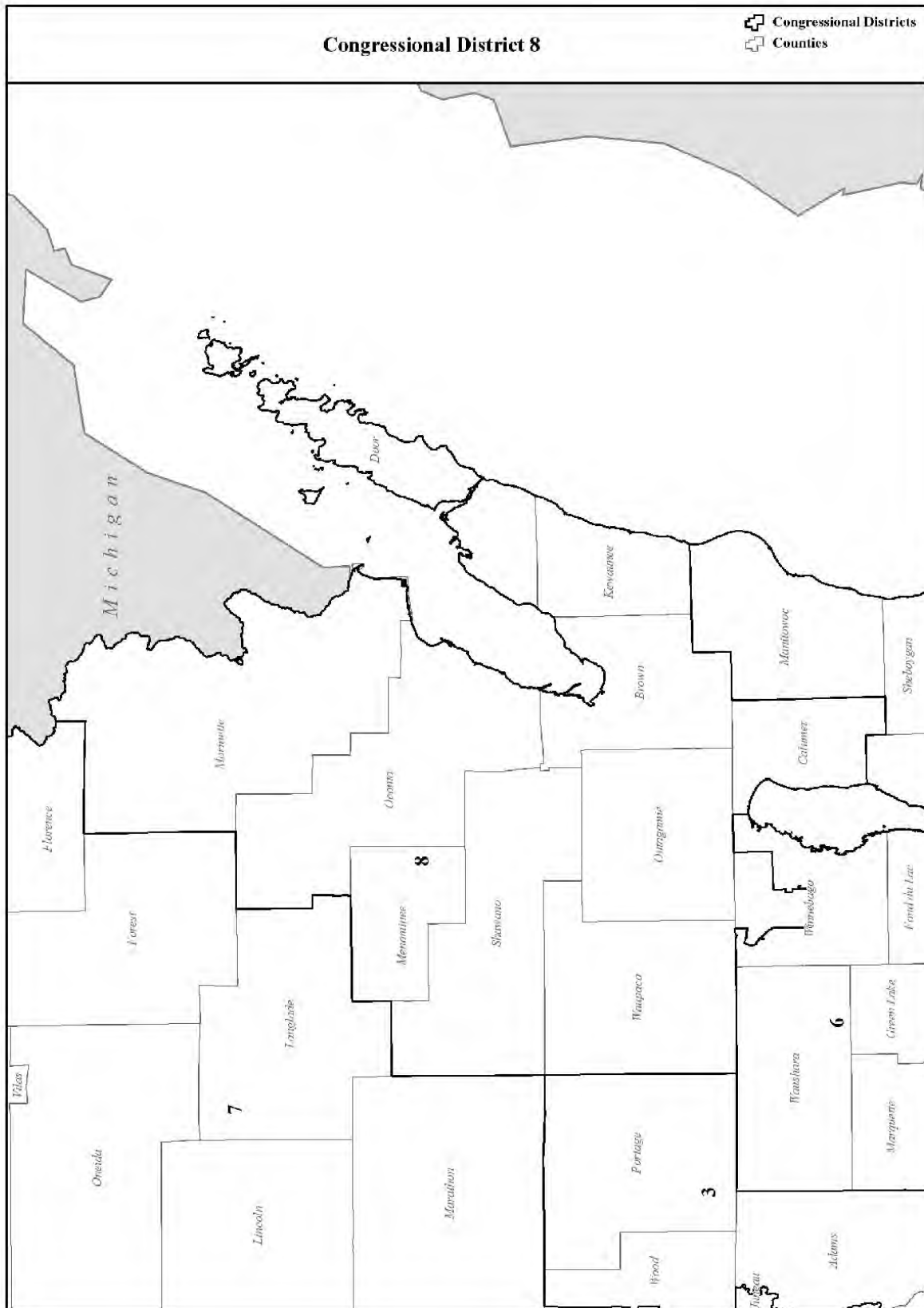




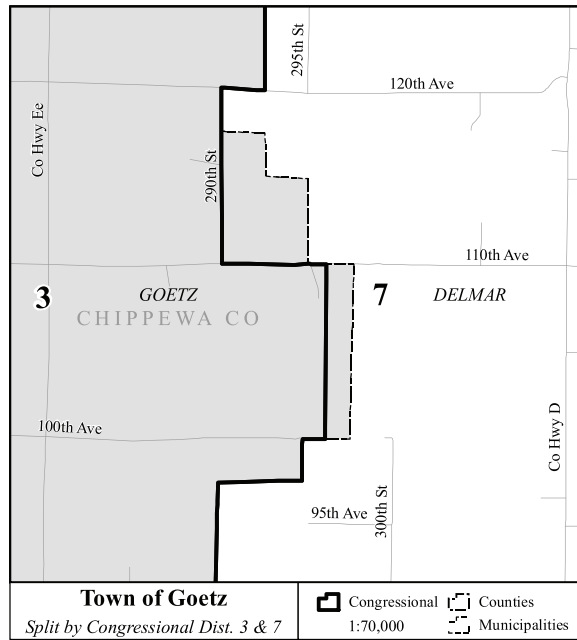
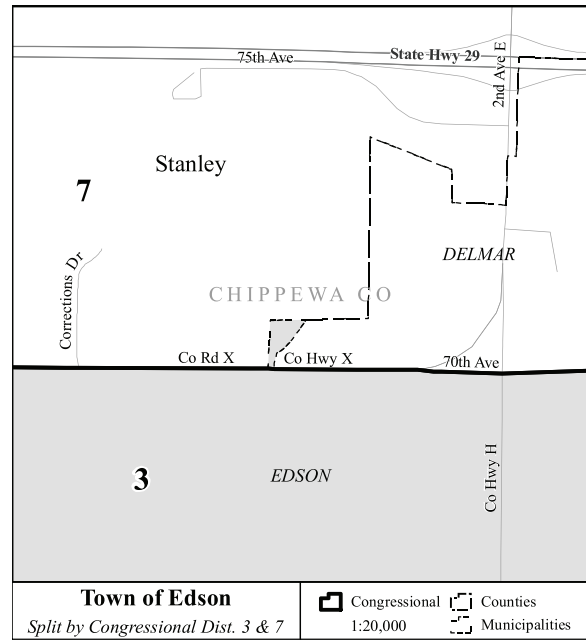
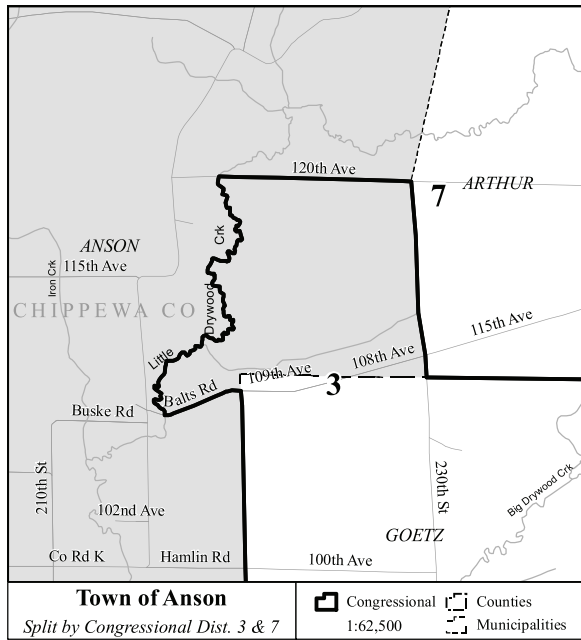




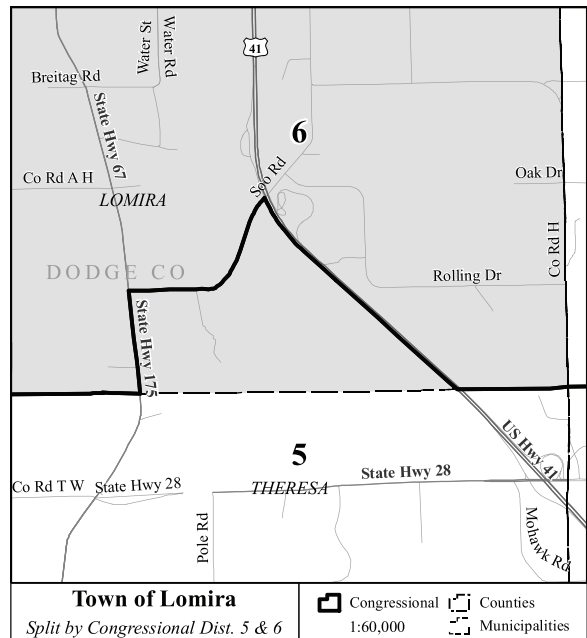
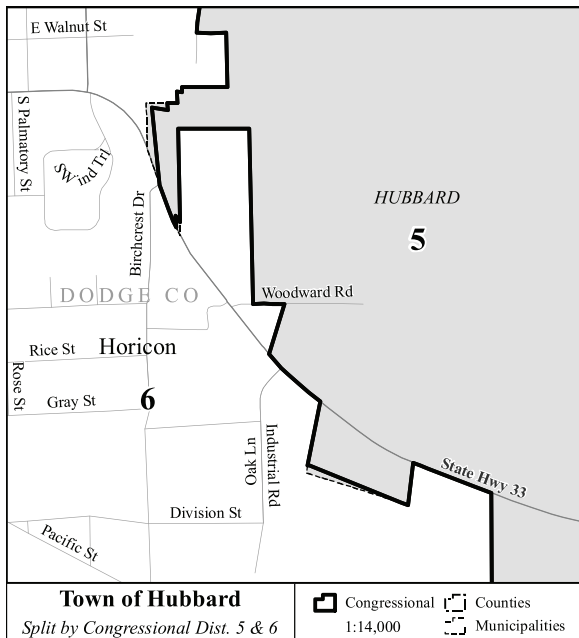
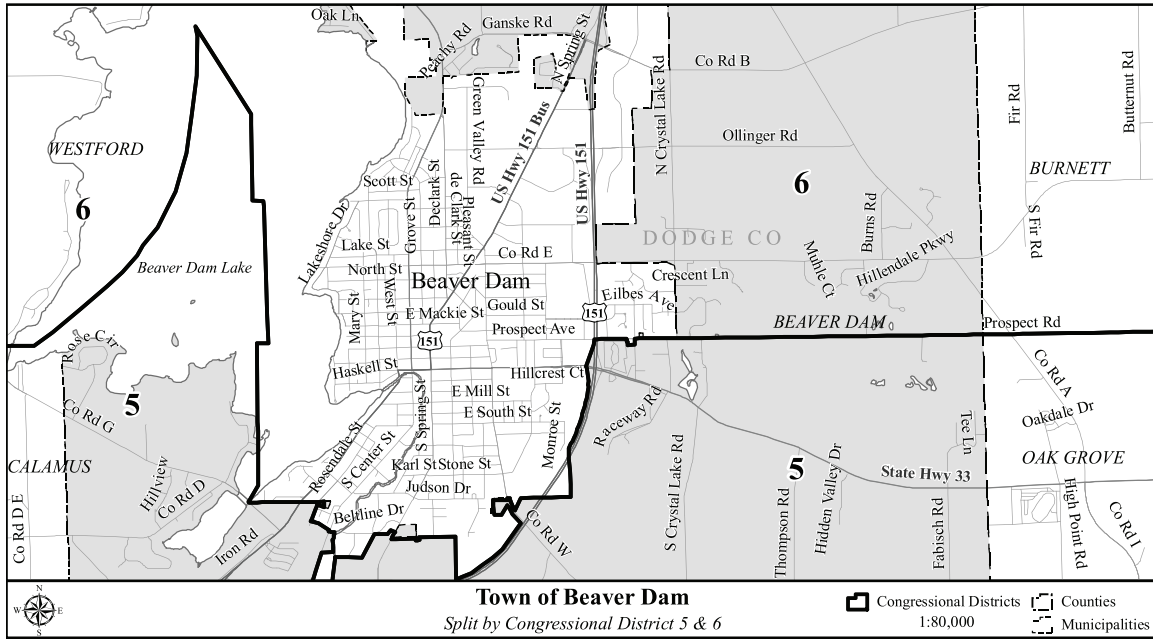




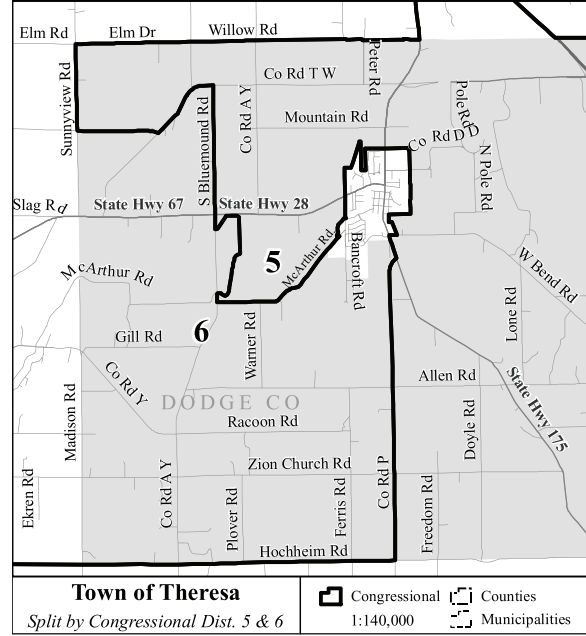
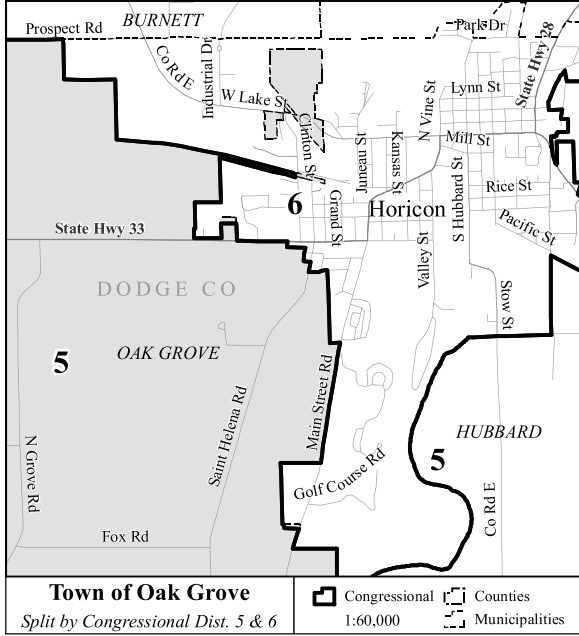
Detail Maps, Chippewa County



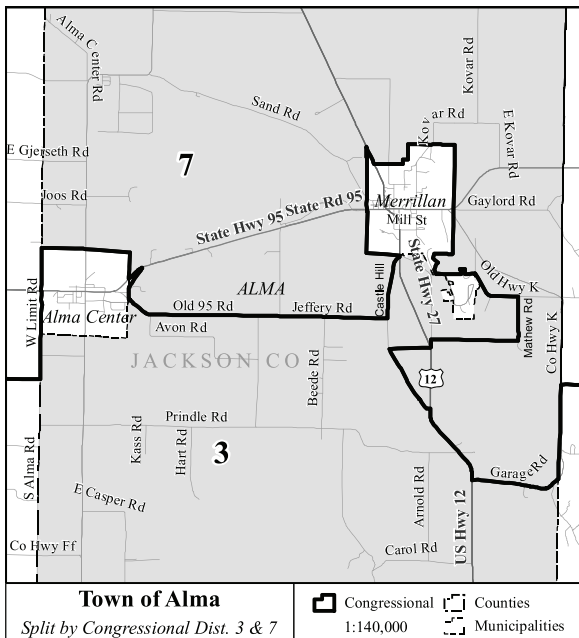
Detail Maps, Dodge County



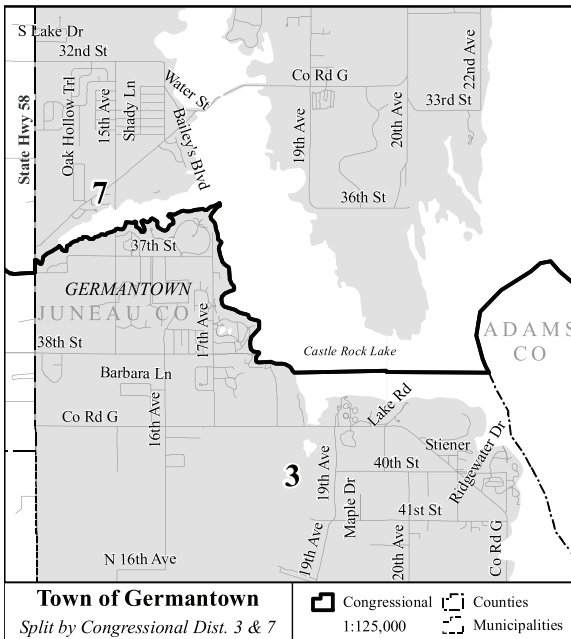
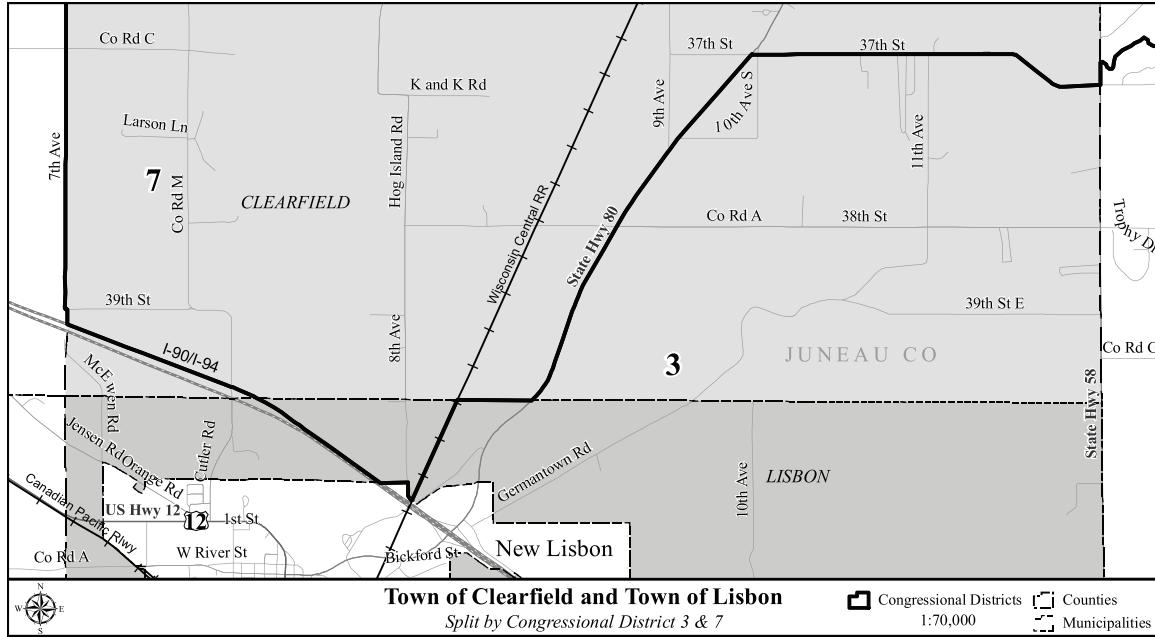
Detail Maps, Dodge County (cont.)



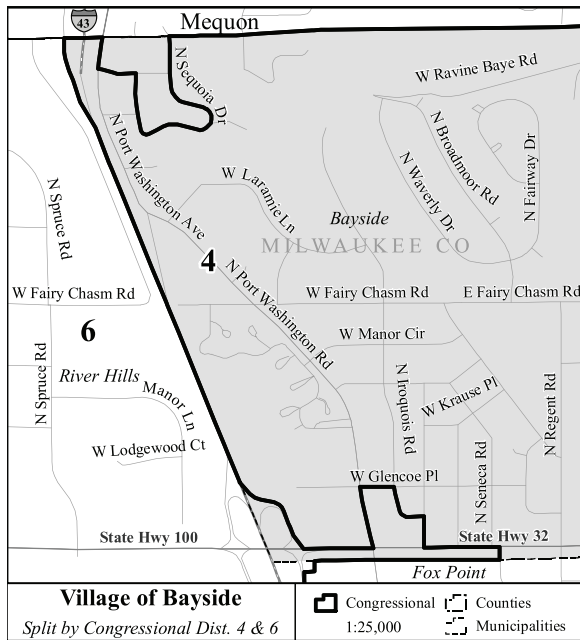
Detail Map, Jackson County



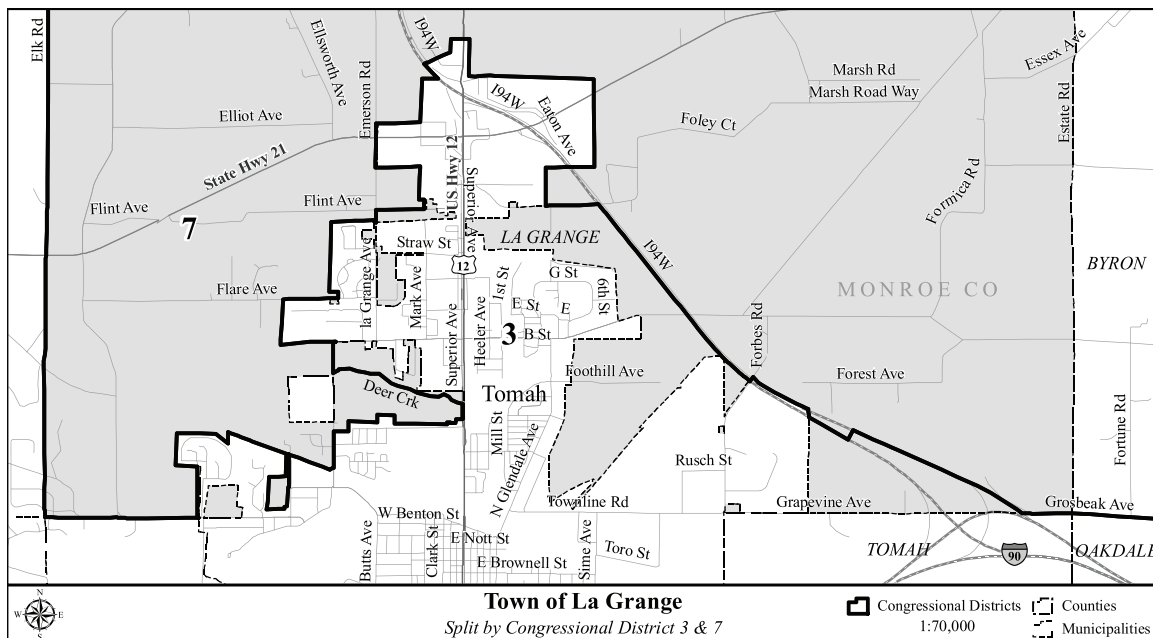
Detail Maps, Juneau County



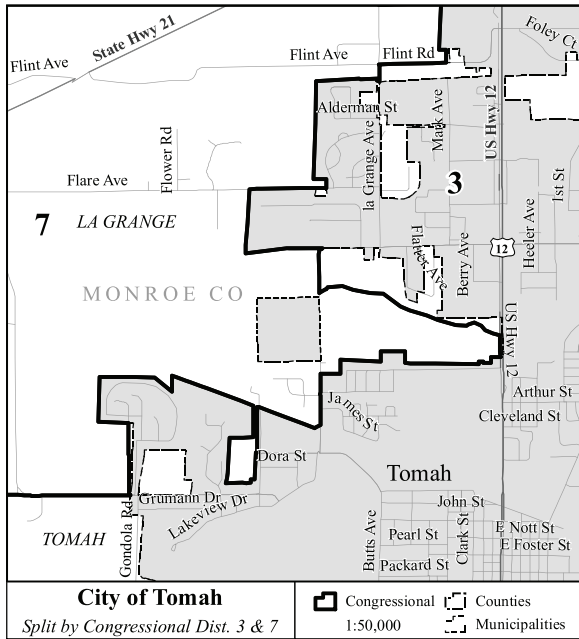
Detail Map, Milwaukee County



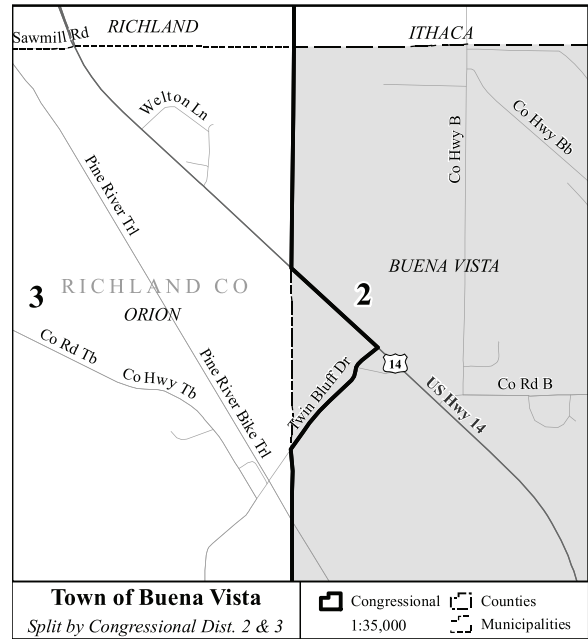
Detail Maps, Monroe County



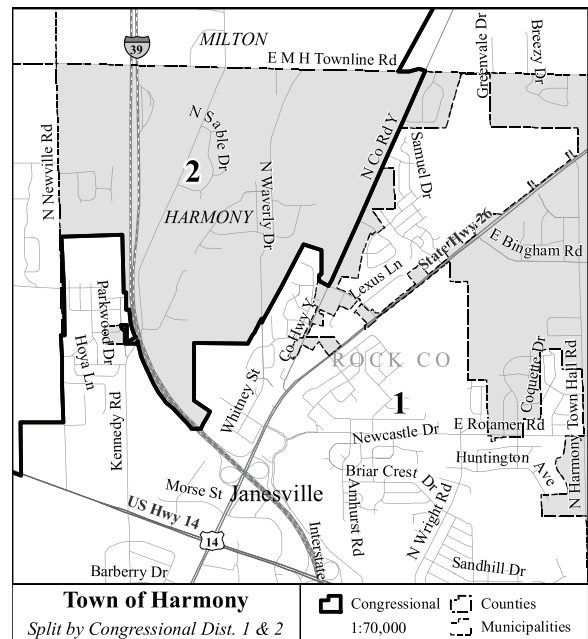
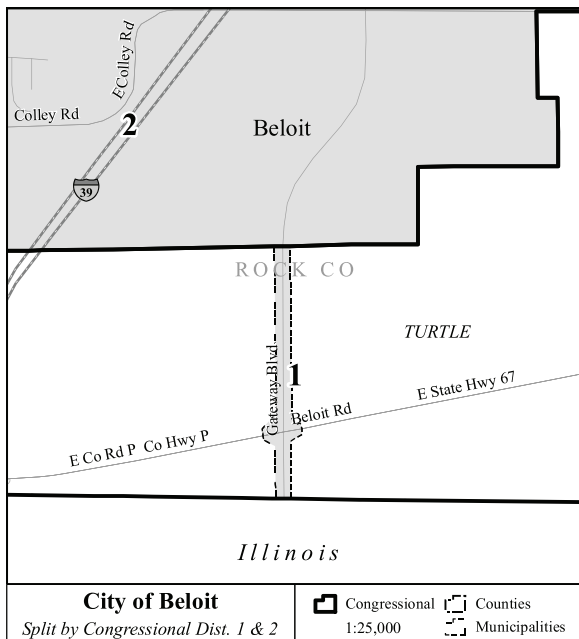
Detail Maps, Monroe County (cont.)



Detail Map, Richland County

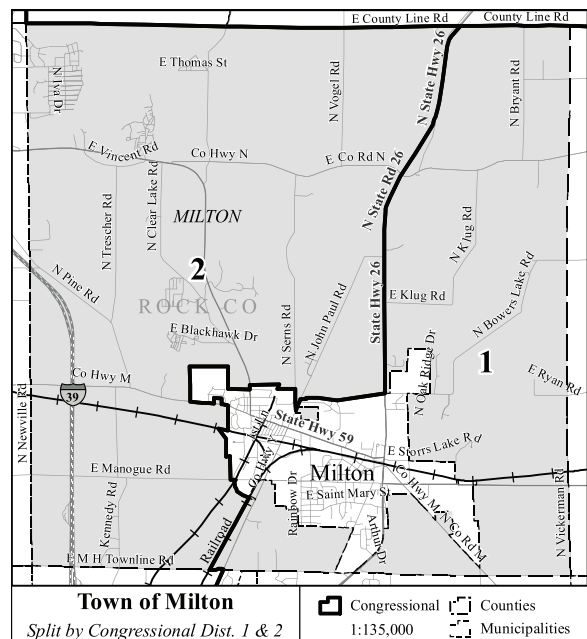
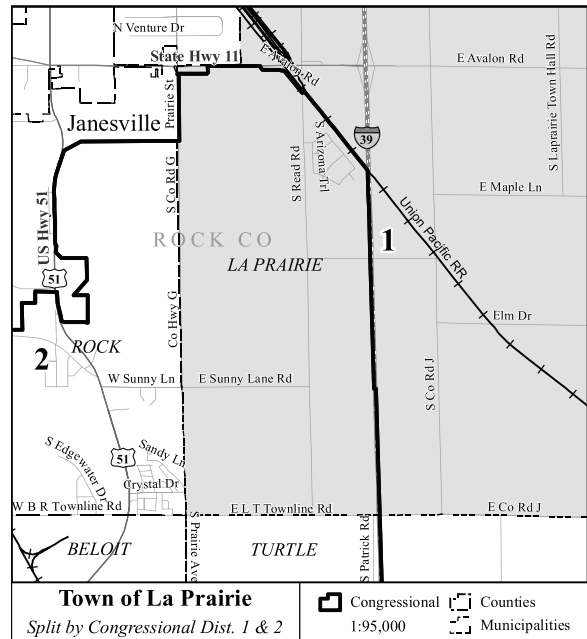
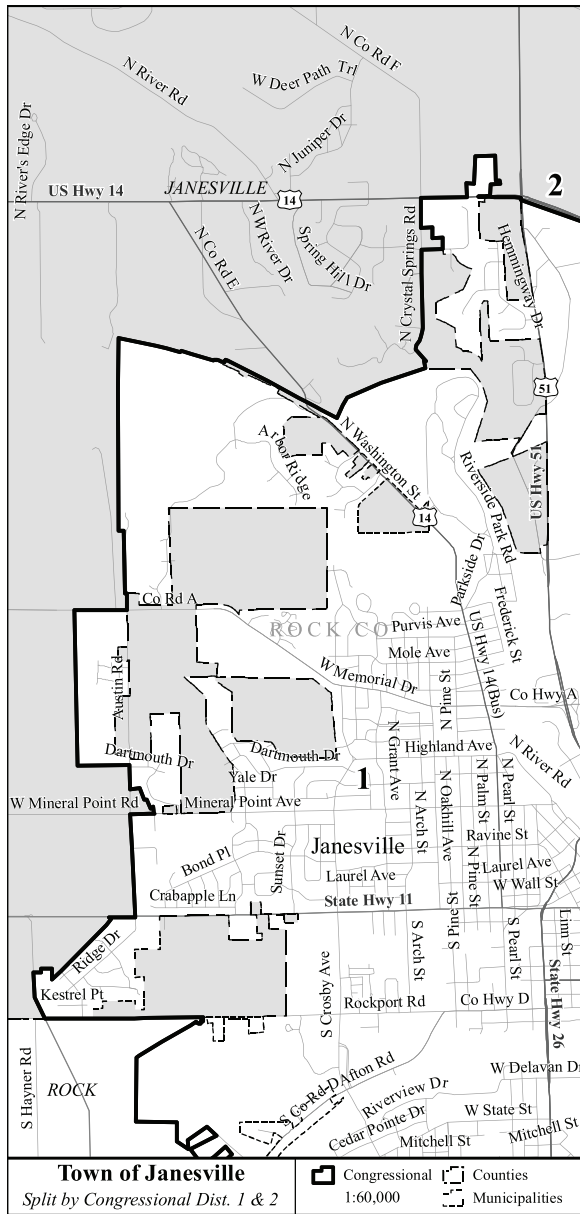


Detail Maps, Rock County

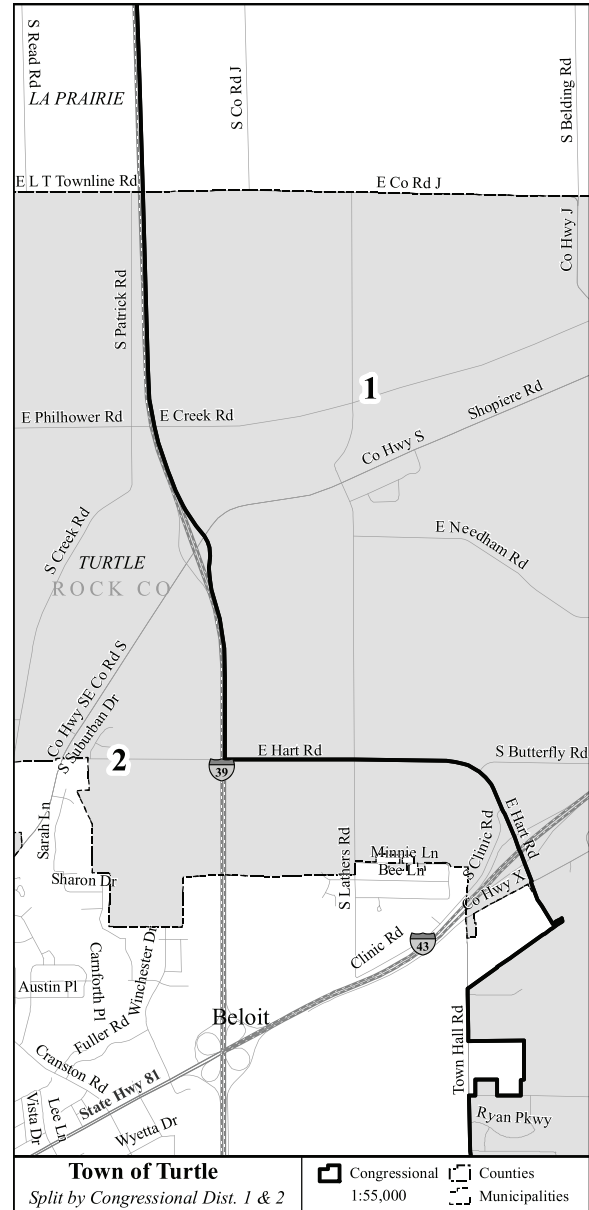
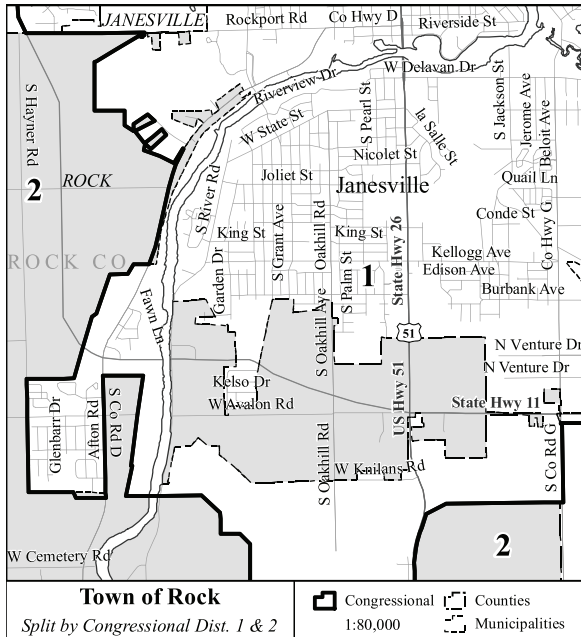




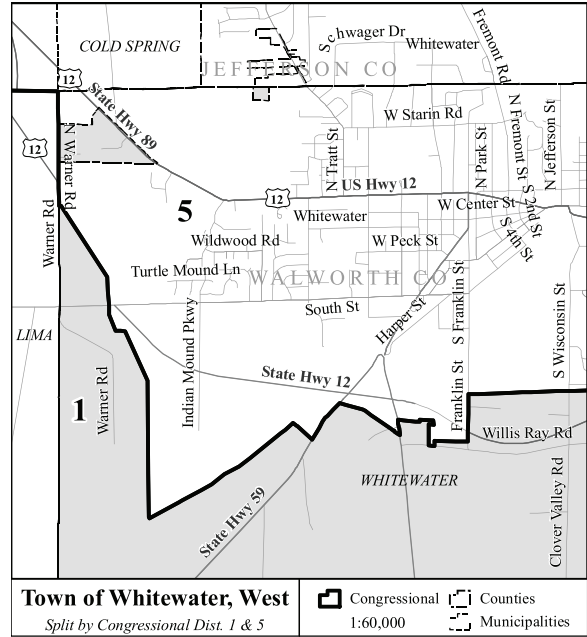
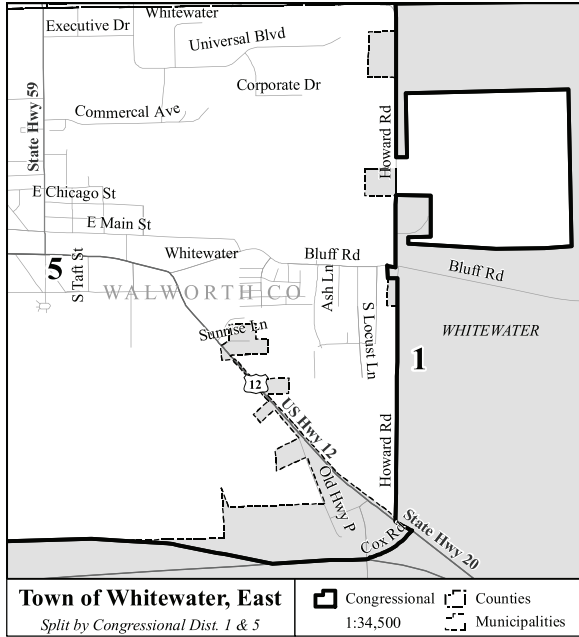
Detail Maps, Rock County (cont.)



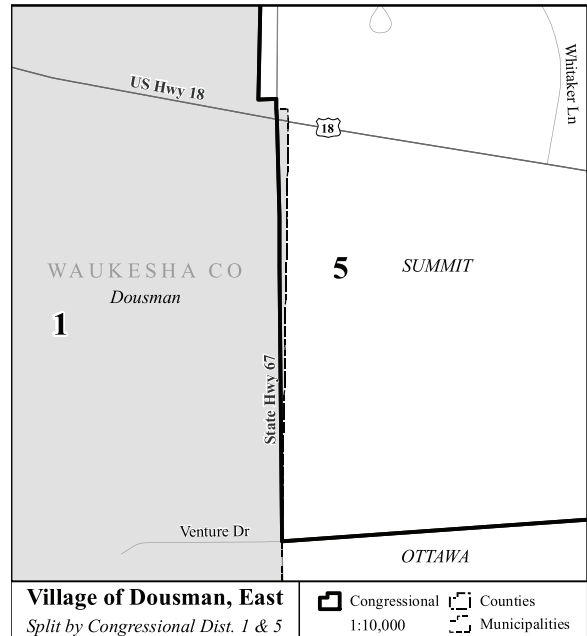
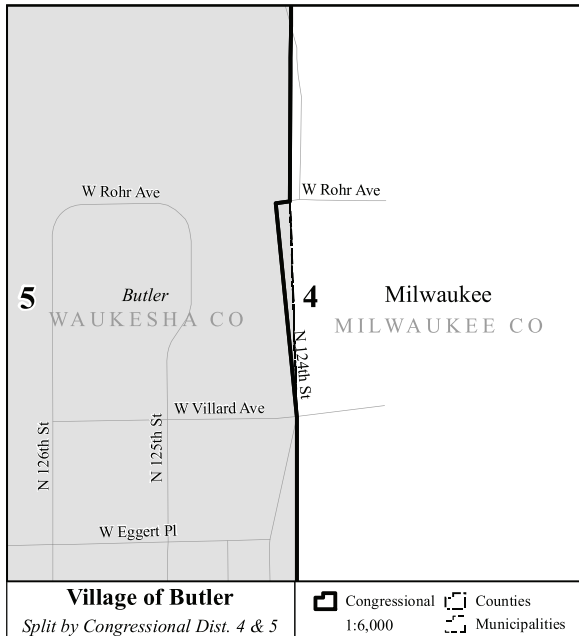
Detail Maps, Rock County (cont.)



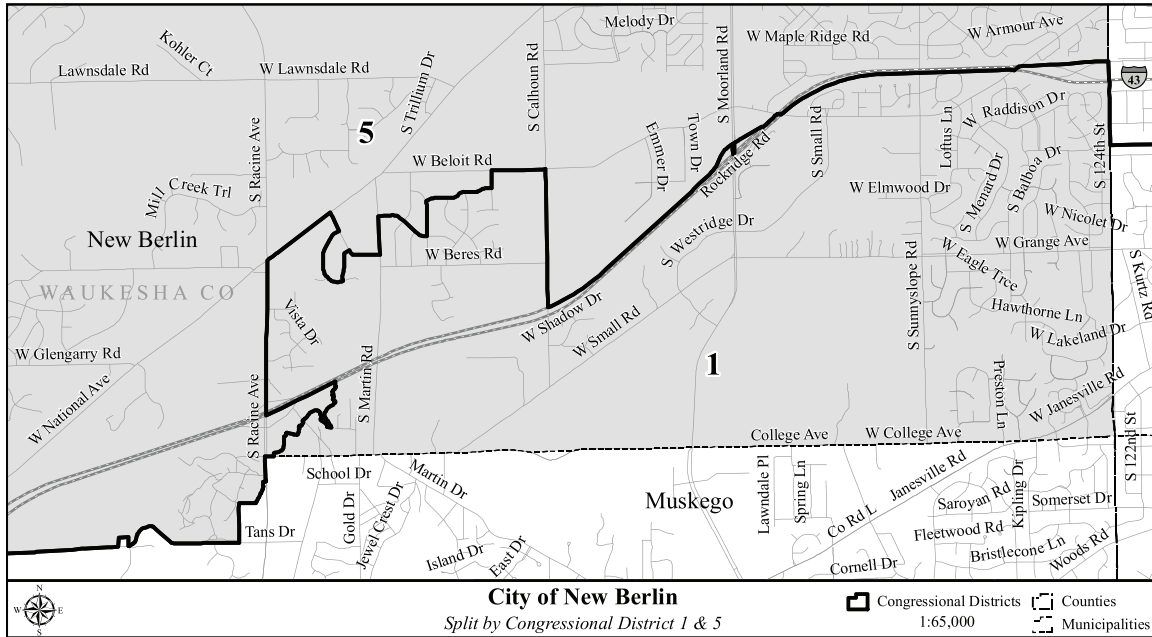
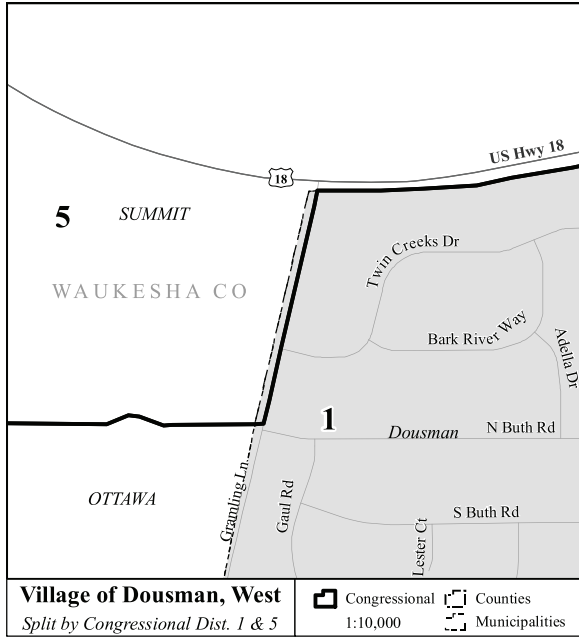
Detail Maps, Walworth County



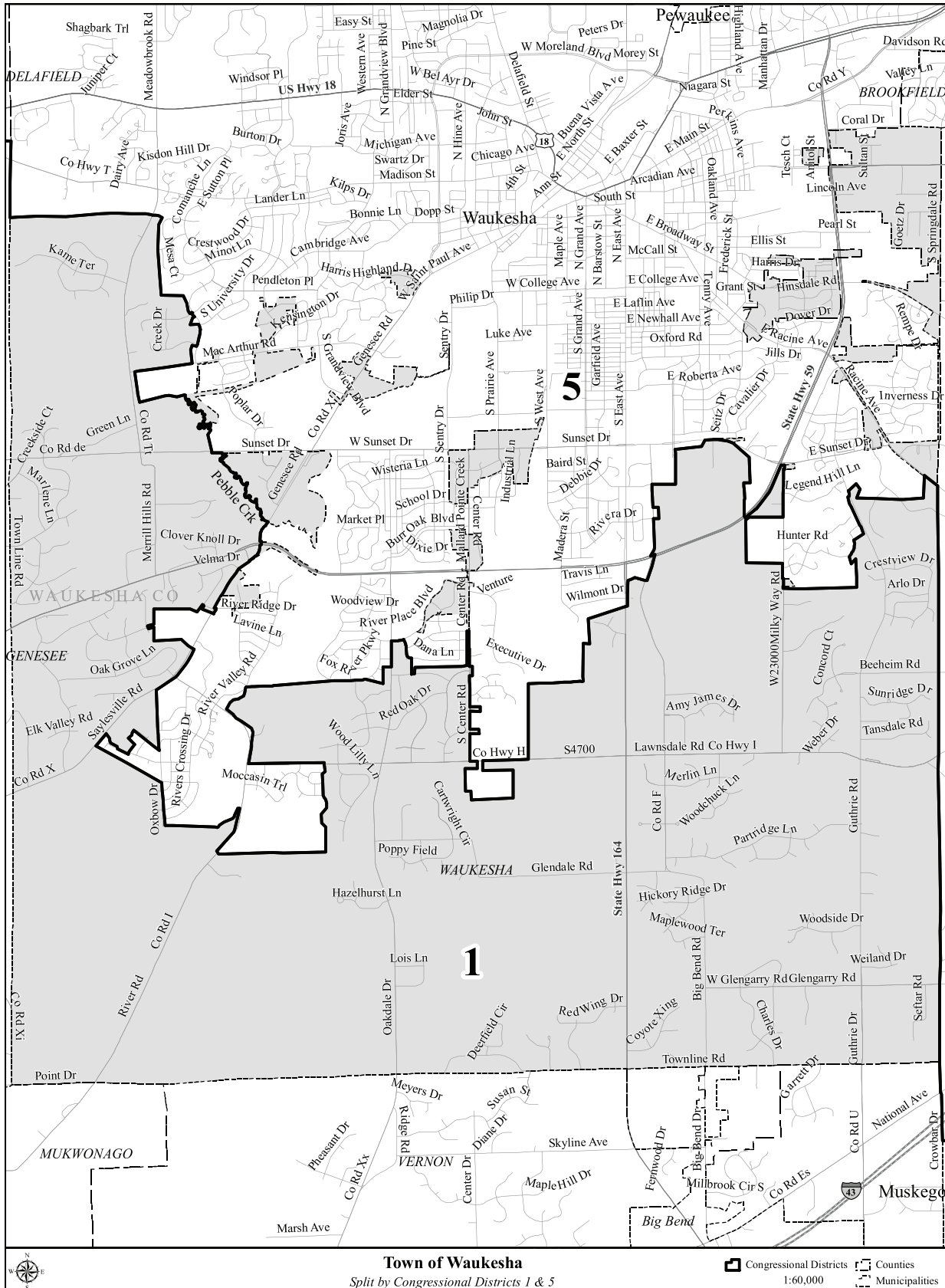
Detail Maps, Waukesha County



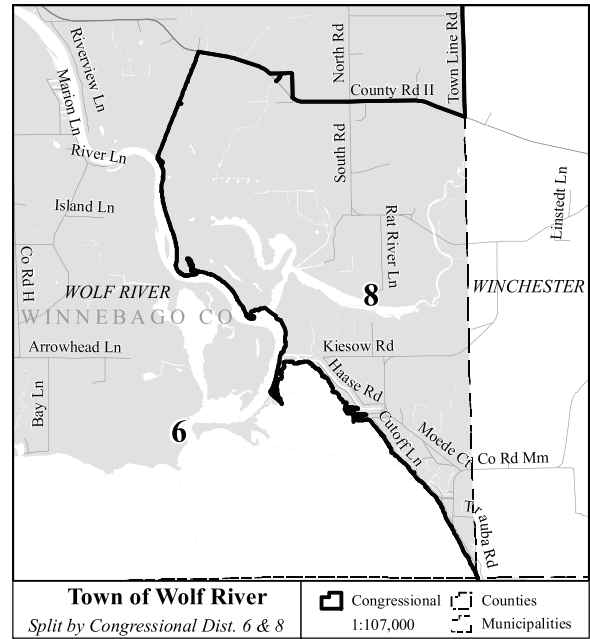
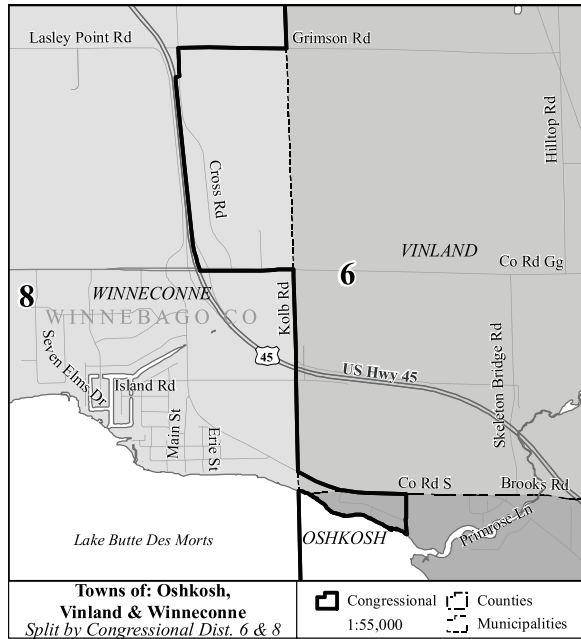
Detail Maps, Waukesha County (cont.)



Detail Maps, Waukesha County (cont.)



Detail Maps, Winnebago County



# **EXHIBIT B**

**2011 – 2012 LEGISLATURE  
STATISTICS AND MAPS**

*Appendix to: SB-149* LRB-2265/2rd  
MK:cjs:rs

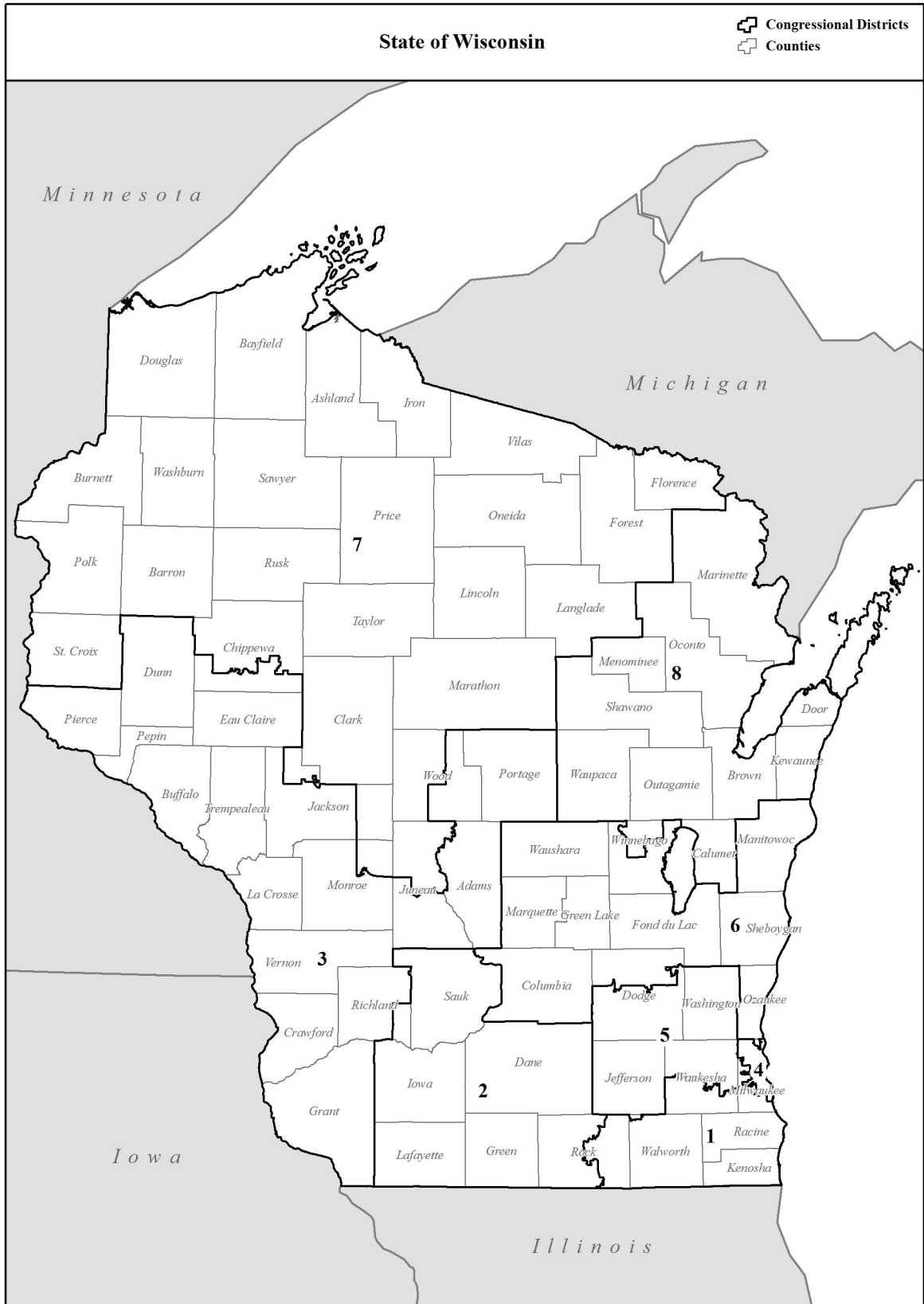
**POPULATION STATISTICS**

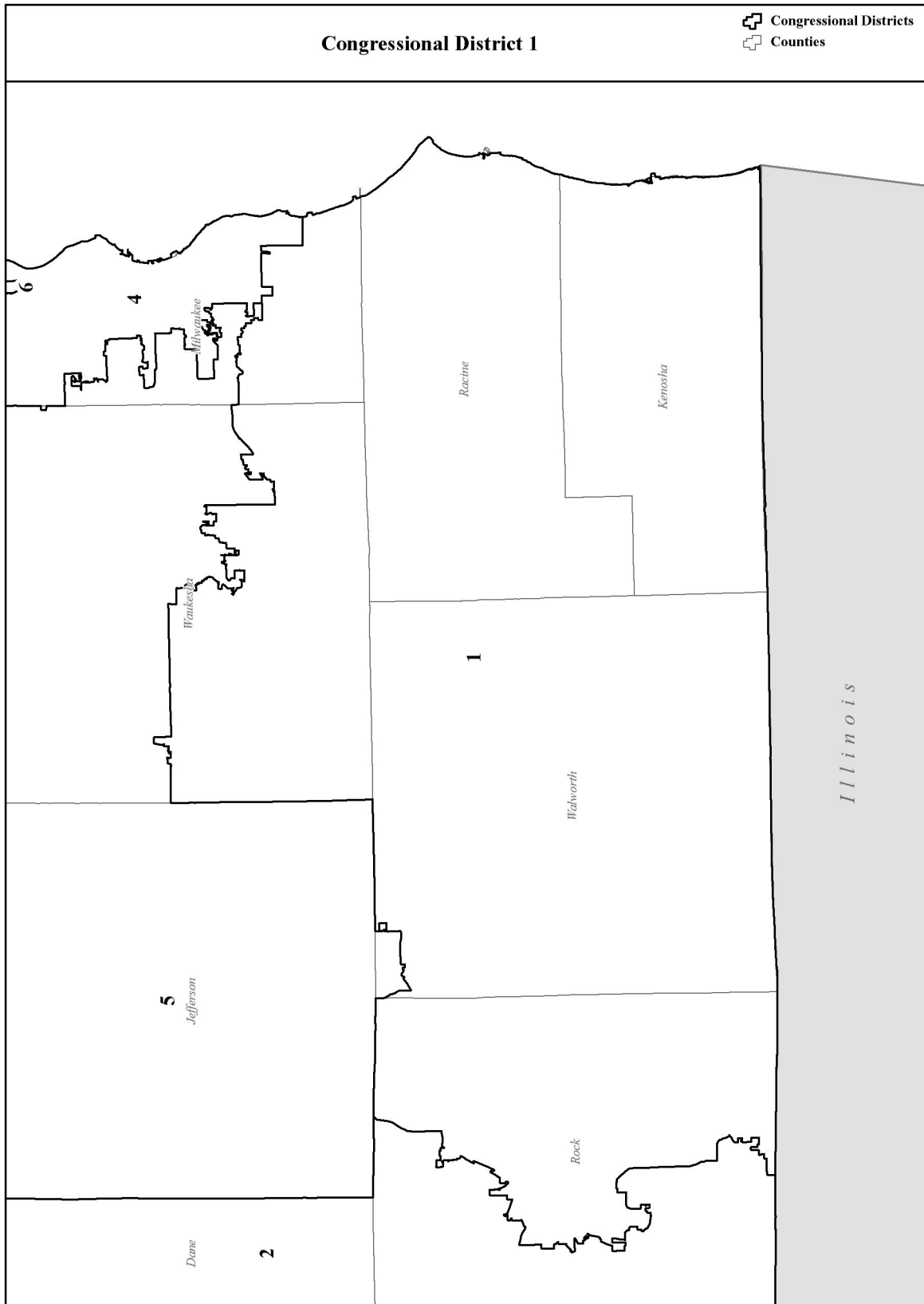
<u>District</u>	<u>Population</u>	<u>Deviation</u>	<u>Pct. Dev.</u>	<u>Minority Population</u>	
				<u>Hispanic</u>	<u>Other</u>
Cong. Dist. 1	710,874	1	0.00	63,235	61,428
Cong. Dist. 2	710,874	1	0.00	41,423	71,683
Cong. Dist. 3	710,873	0	0.00	14,983	33,270
Cong. Dist. 4	710,873	0	0.00	110,488	285,413
Cong. Dist. 5	710,873	0	0.00	35,606	38,816
Cong. Dist. 6	710,873	0	0.00	27,087	36,154
Cong. Dist. 7	710,873	0	0.00	12,537	37,728
Cong. Dist. 8	710,873	0	0.00	30,697	48,027
TOTAL	5,686,986			336,056	612,519

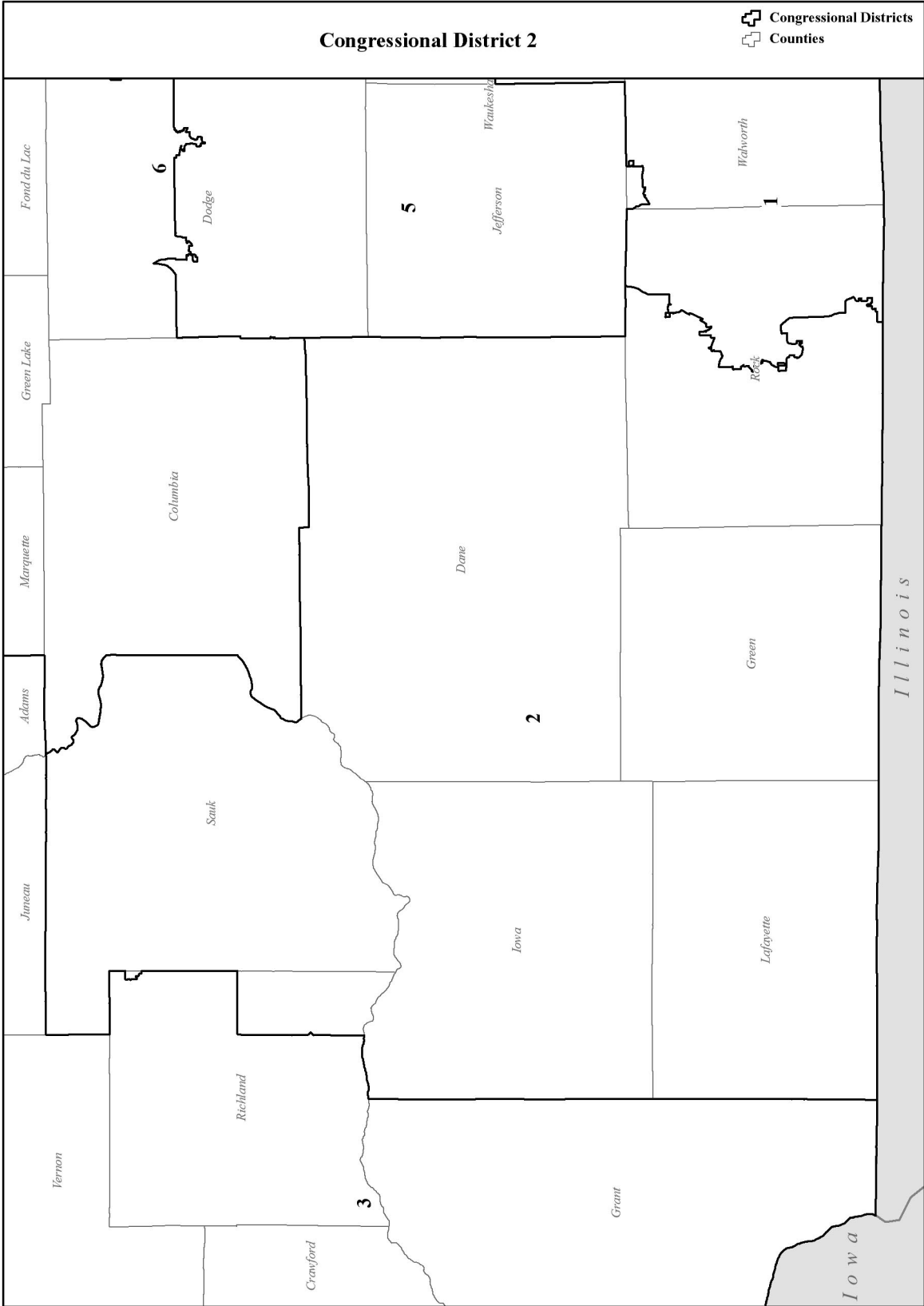
**CONGRESSIONAL**

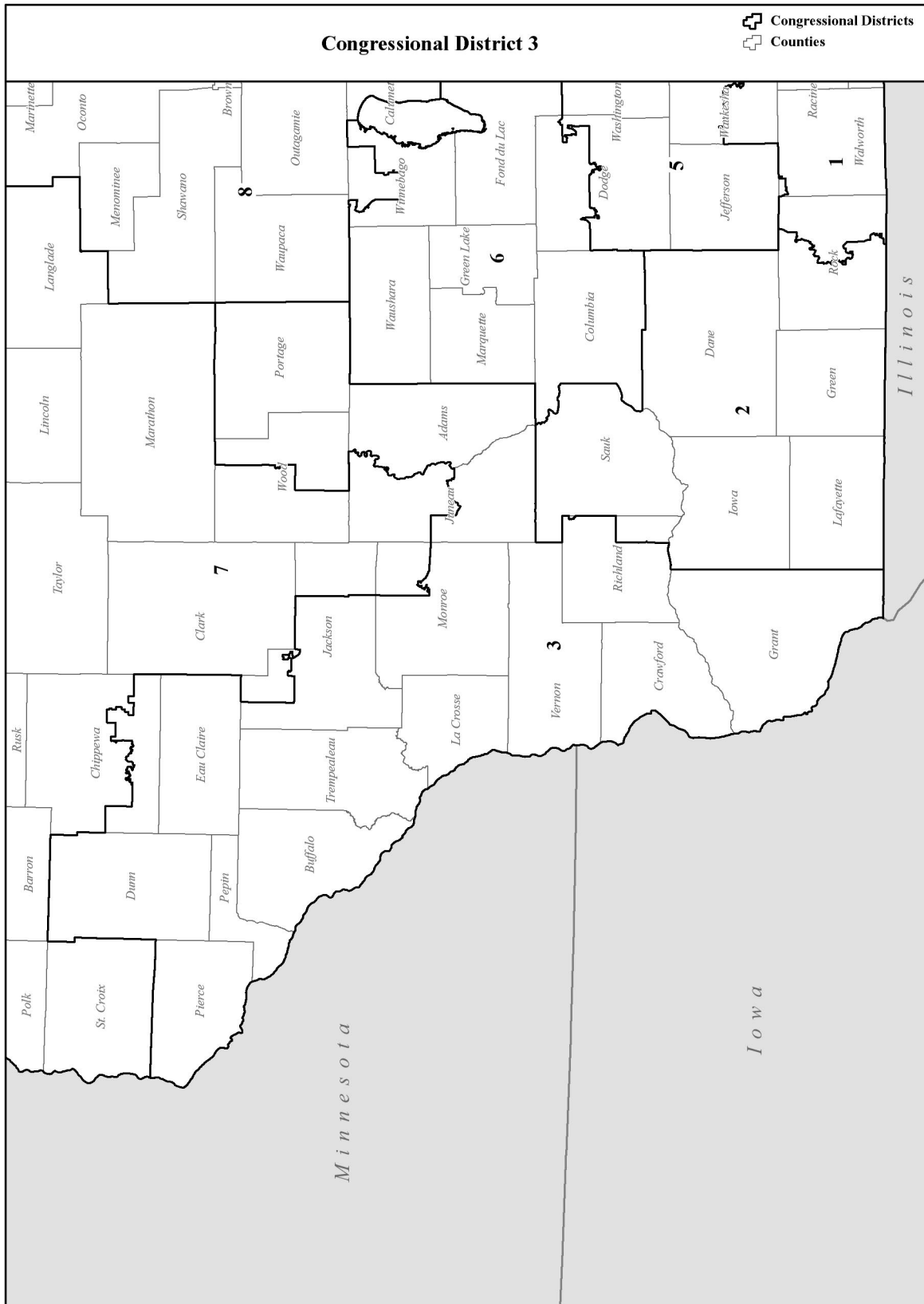
	Persons	Percent
Mean Deviation:	0	0.00
Largest Positive Deviation:	1	0.00
Largest Negative Deviation:	0	0.00
Overall Range in Deviation:	± 1	± 0.00

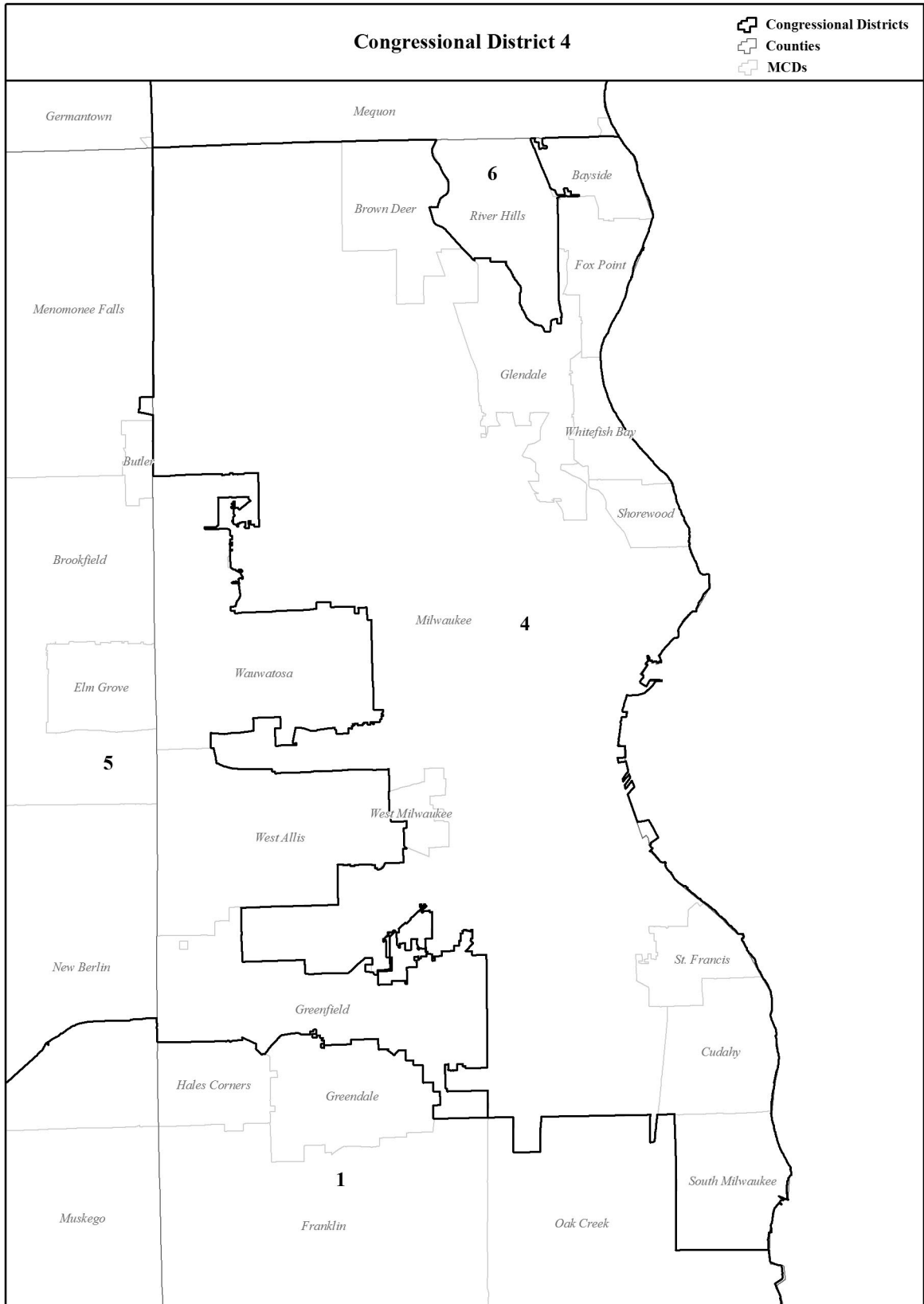


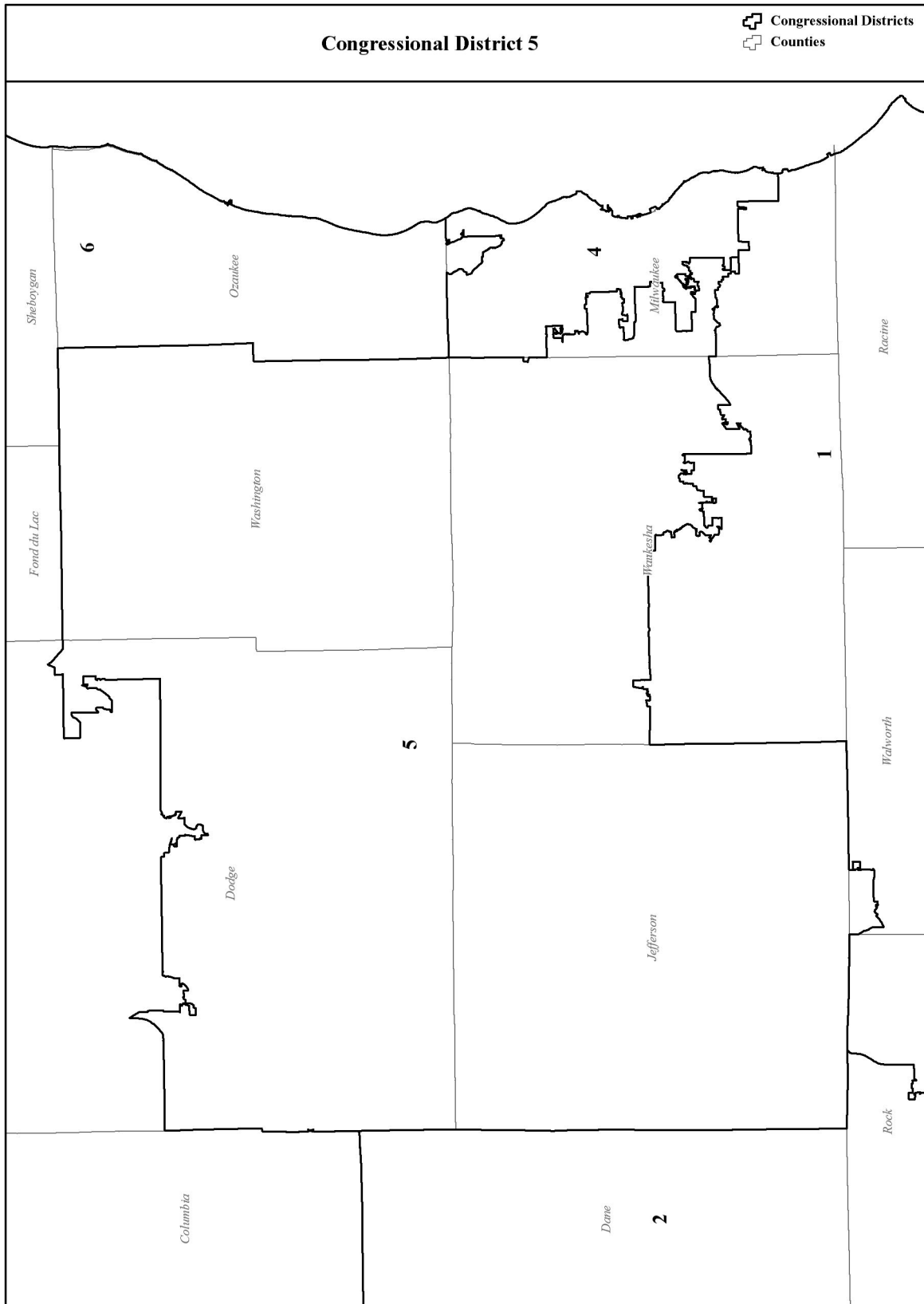


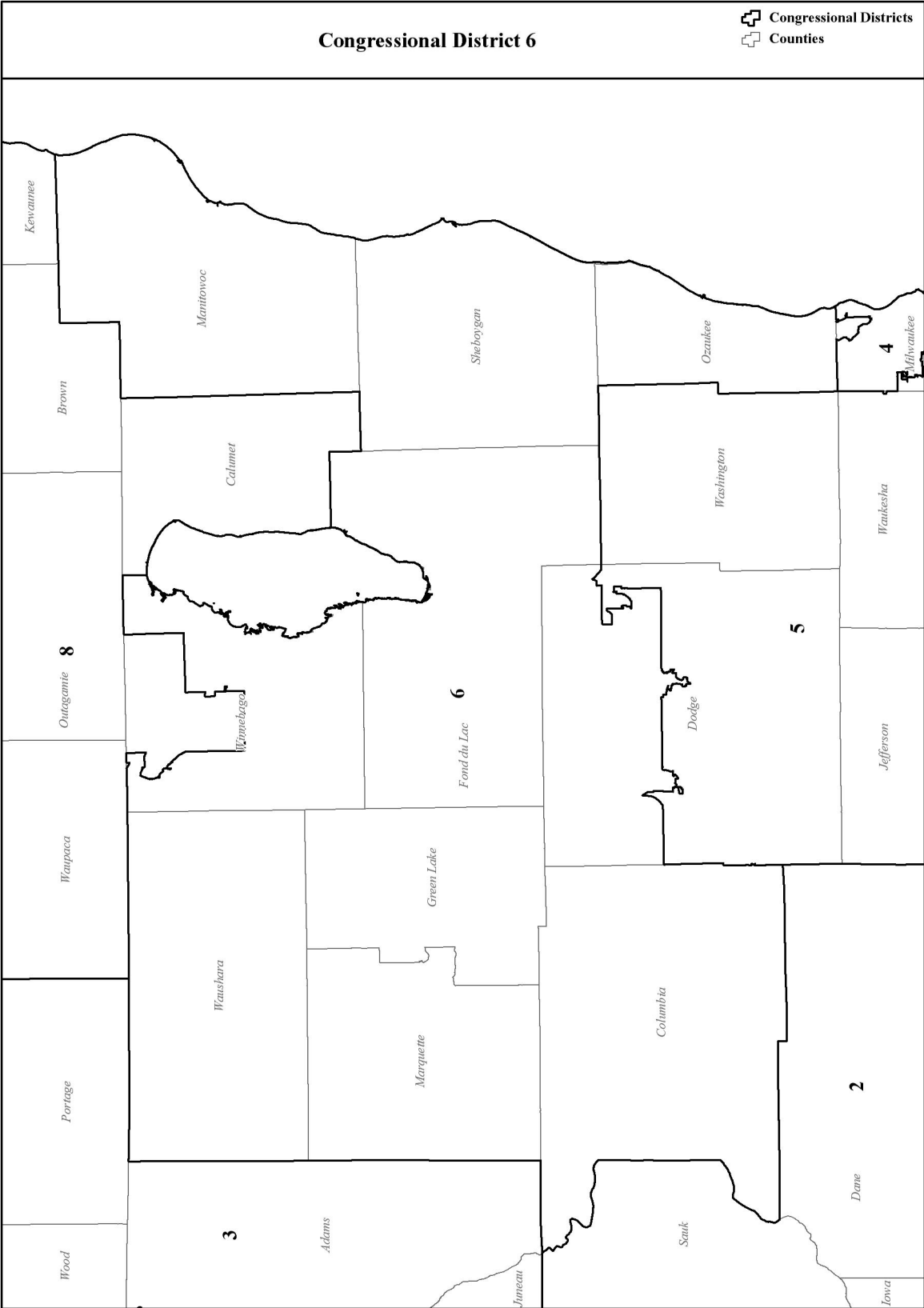


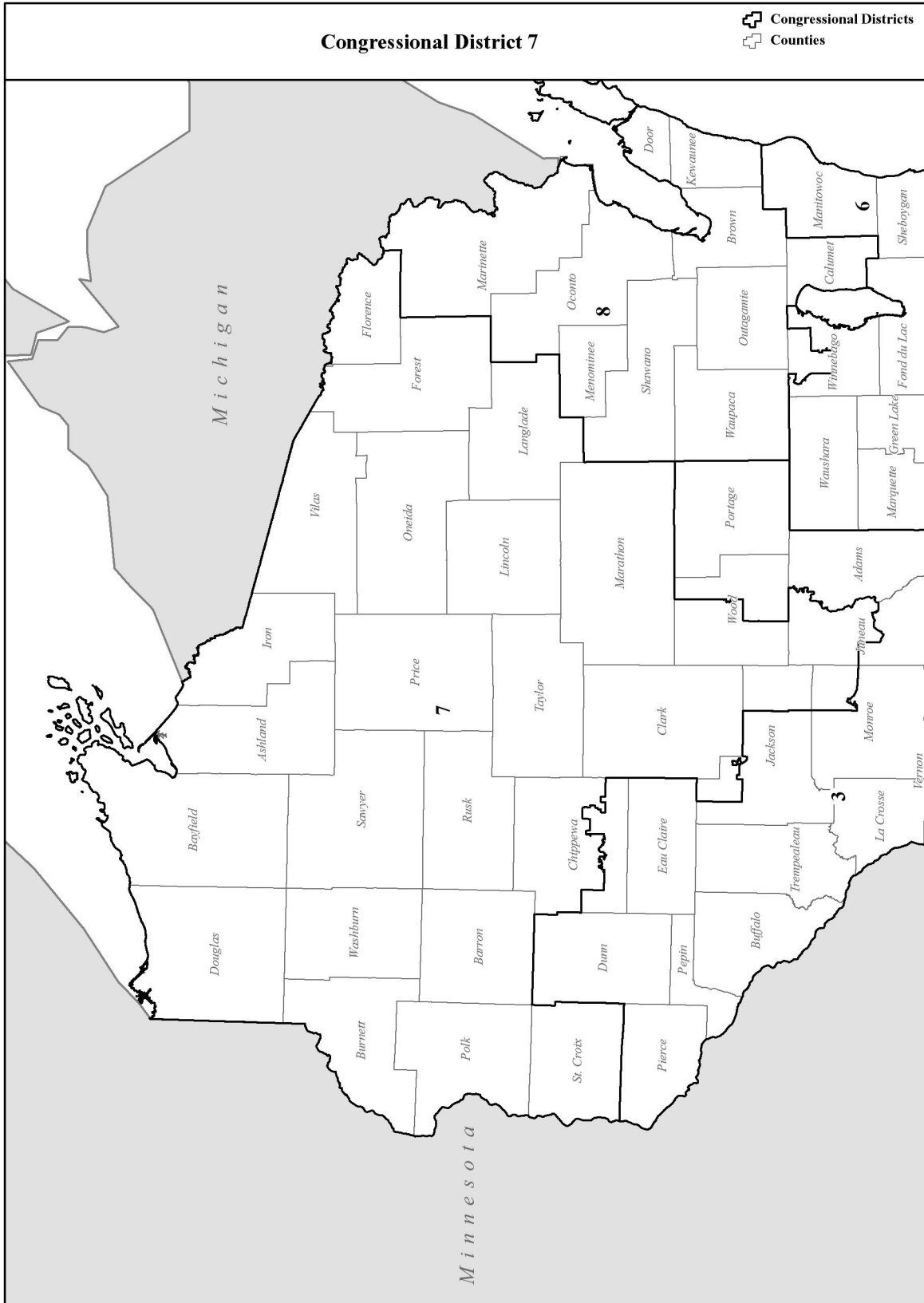




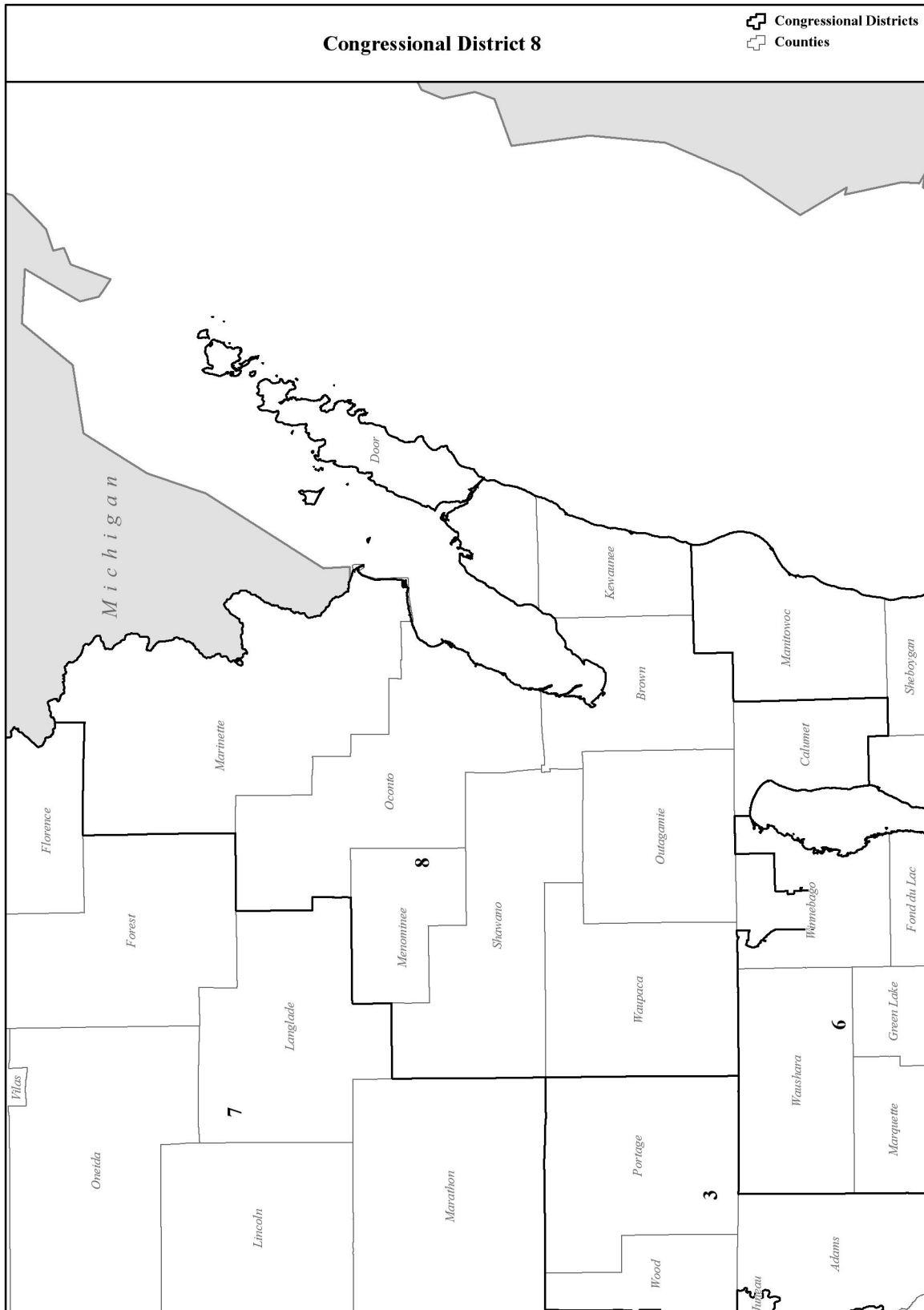












# EXHIBIT C

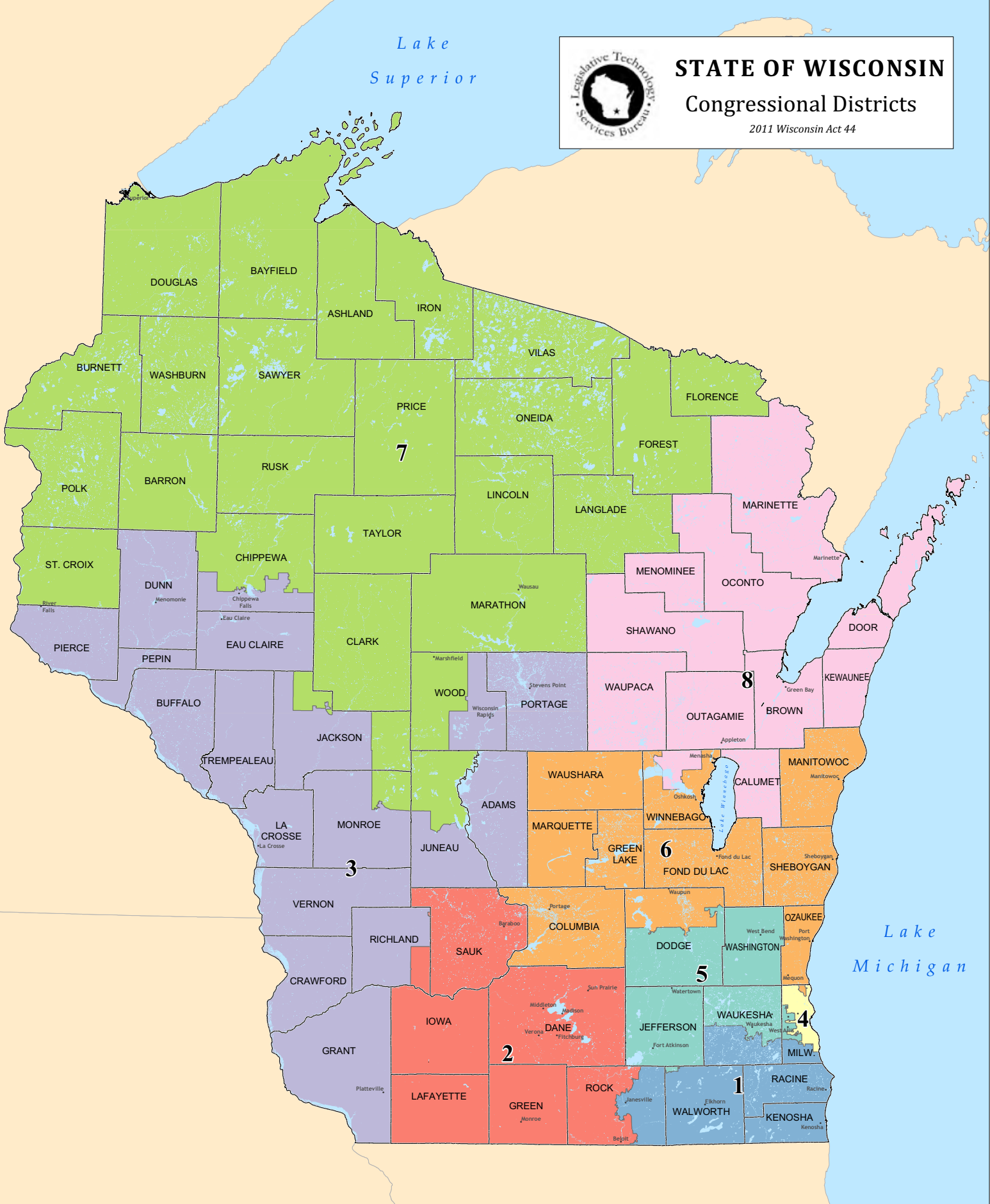
Lake Superior



# STATE OF WISCONSIN

## Congressional Districts

2011 Wisconsin Act 44



Lake Michigan

Legislative Technology Services Bureau  
 17 West Main Street, Suite 200  
 Madison, WI 53703-3385  
 (608) 283-1830  
 Website: <http://www.legis.wisconsin.gov/ltsb/gis>

Source: U.S. Census Bureau's TIGER 2010 data  
 Projection: Wisconsin Transverse Mercator (WTM 83/91)

**2021 - 2022 Wisconsin Members of the United States House of Representatives**

1 <sup>st</sup> District: <b>Bryan Steil</b>	3 <sup>rd</sup> District: <b>Ron Kind</b>	5 <sup>th</sup> District: <b>Scott Fitzgerald</b>	7 <sup>th</sup> District: <b>Thomas Tiffany</b>
2 <sup>nd</sup> District: <b>Mark Pocan</b>	4 <sup>th</sup> District: <b>Gwen Moore</b>	6 <sup>th</sup> District: <b>Glenn Grothman</b>	8 <sup>th</sup> District: <b>Mike Gallagher</b>

# EXHIBIT D

**2021 - 2022 LEGISLATURE**  
**STATISTICS AND MAPS**

*Appendix to: SB-622*

LRB-5064/1

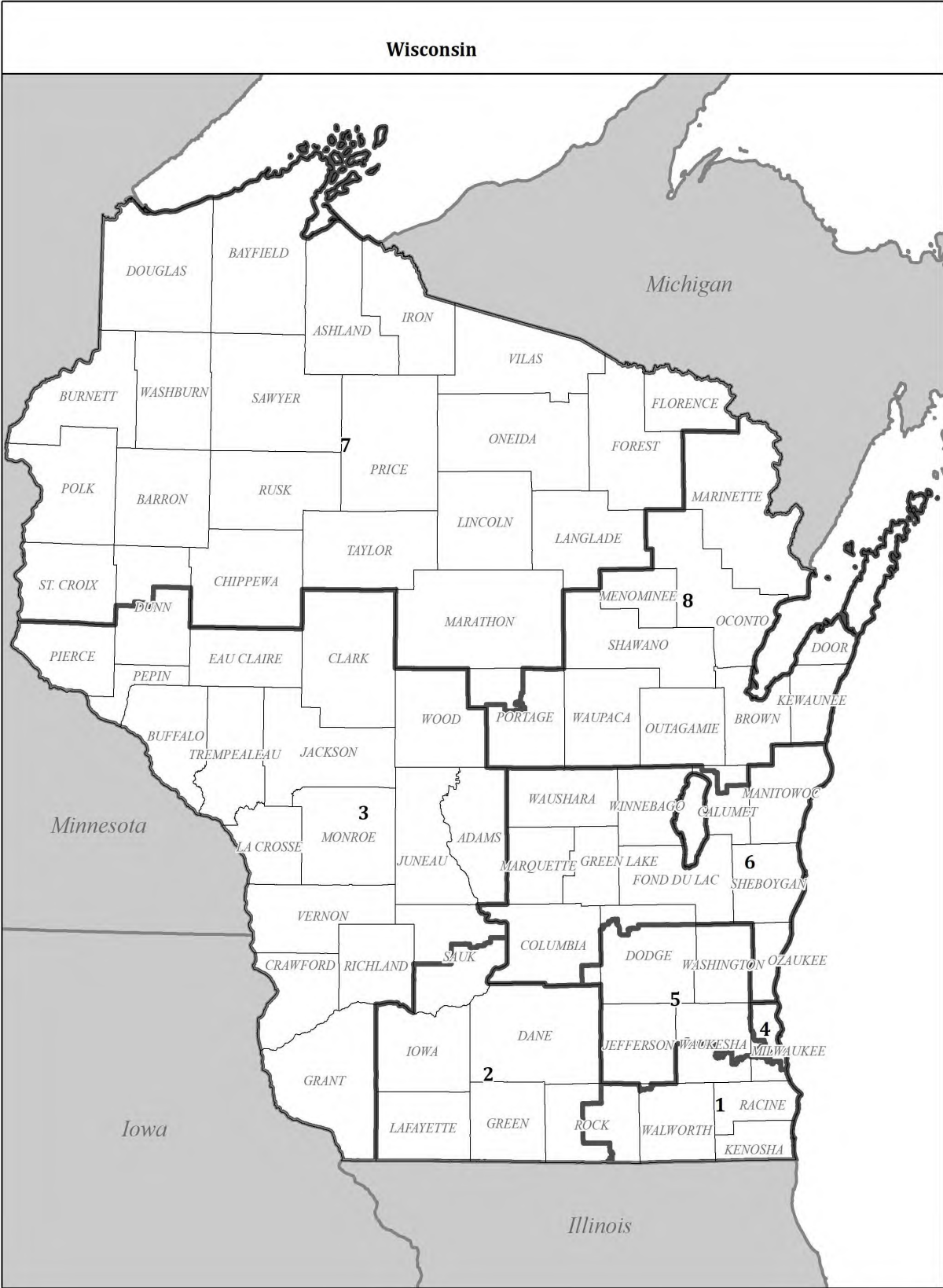
CMH:cjs

**POPULATION STATISTICS**

<b>District</b>	<b>Population</b>	<b>Deviation</b>	<b>Pct. Dev.</b>	<b>Minority Population</b>	
				<b>Hispanic</b>	<b>Other</b>
Cong. Dist. 1	736,714	-1	0.00	80,469	167,687
Cong. Dist. 2	736,715	0	0.00	56,157	163,761
Cong. Dist. 3	736,715	0	0.00	27,011	79,487
Cong. Dist. 4	736,714	-1	0.00	129,426	430,785
Cong. Dist. 5	736,715	0	0.00	52,873	118,331
Cong. Dist. 6	736,715	0	0.00	39,085	102,454
Cong. Dist. 7	736,715	0	0.00	17,638	79,063
Cong. Dist. 8	736,715	0	0.00	44,631	118,132
<b>TOTAL</b>	<b>5,893,718</b>			<b>447,290</b>	<b>1,259,700</b>

**CONGRESSIONAL**

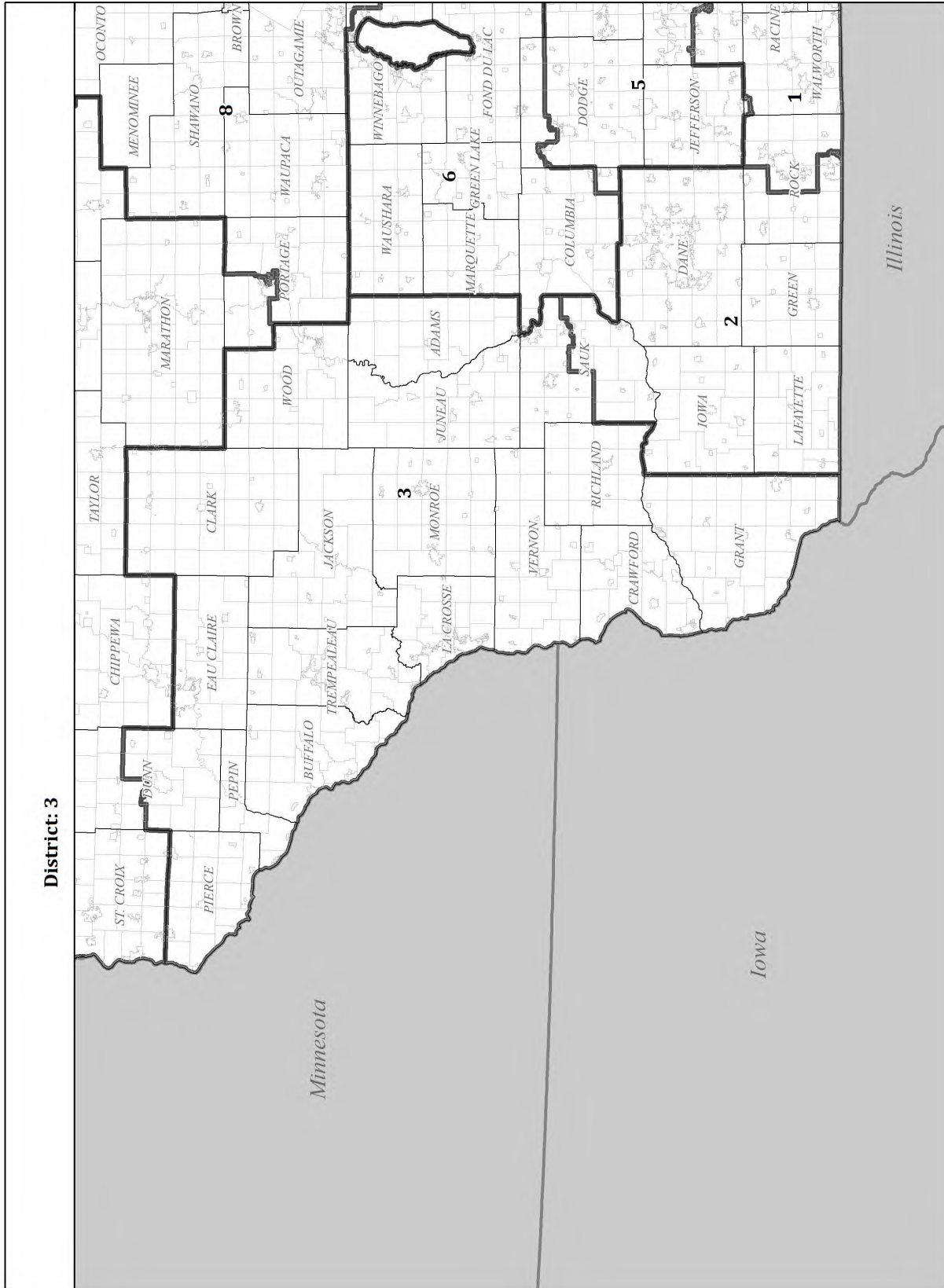
	Persons	Percent
Mean Deviation:	0	0.00
Largest Positive Deviation:	0	0.00
Largest Negative Deviation:	-1	0.00
Overall Range in Deviation:	± 1	± 0.00

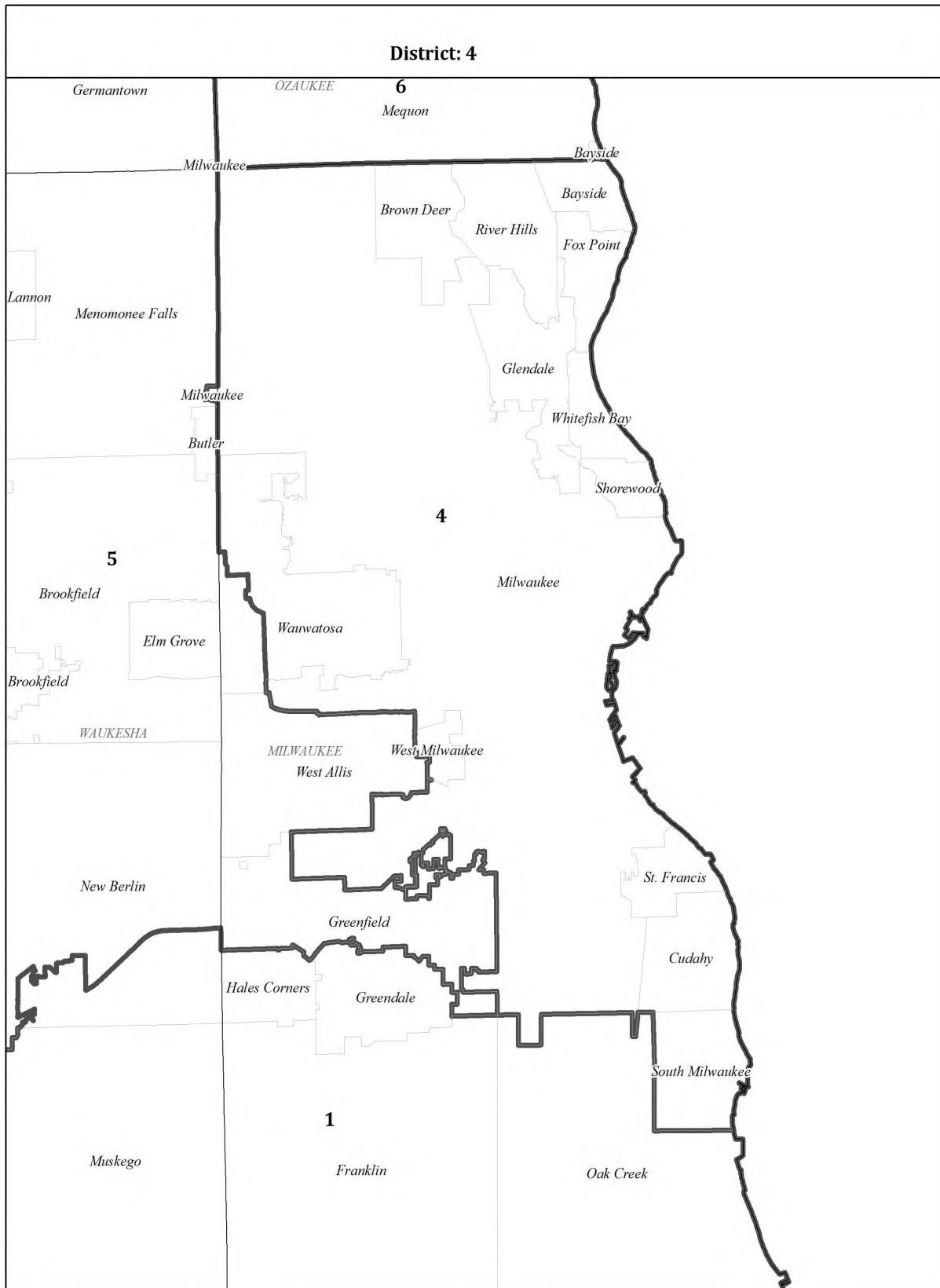


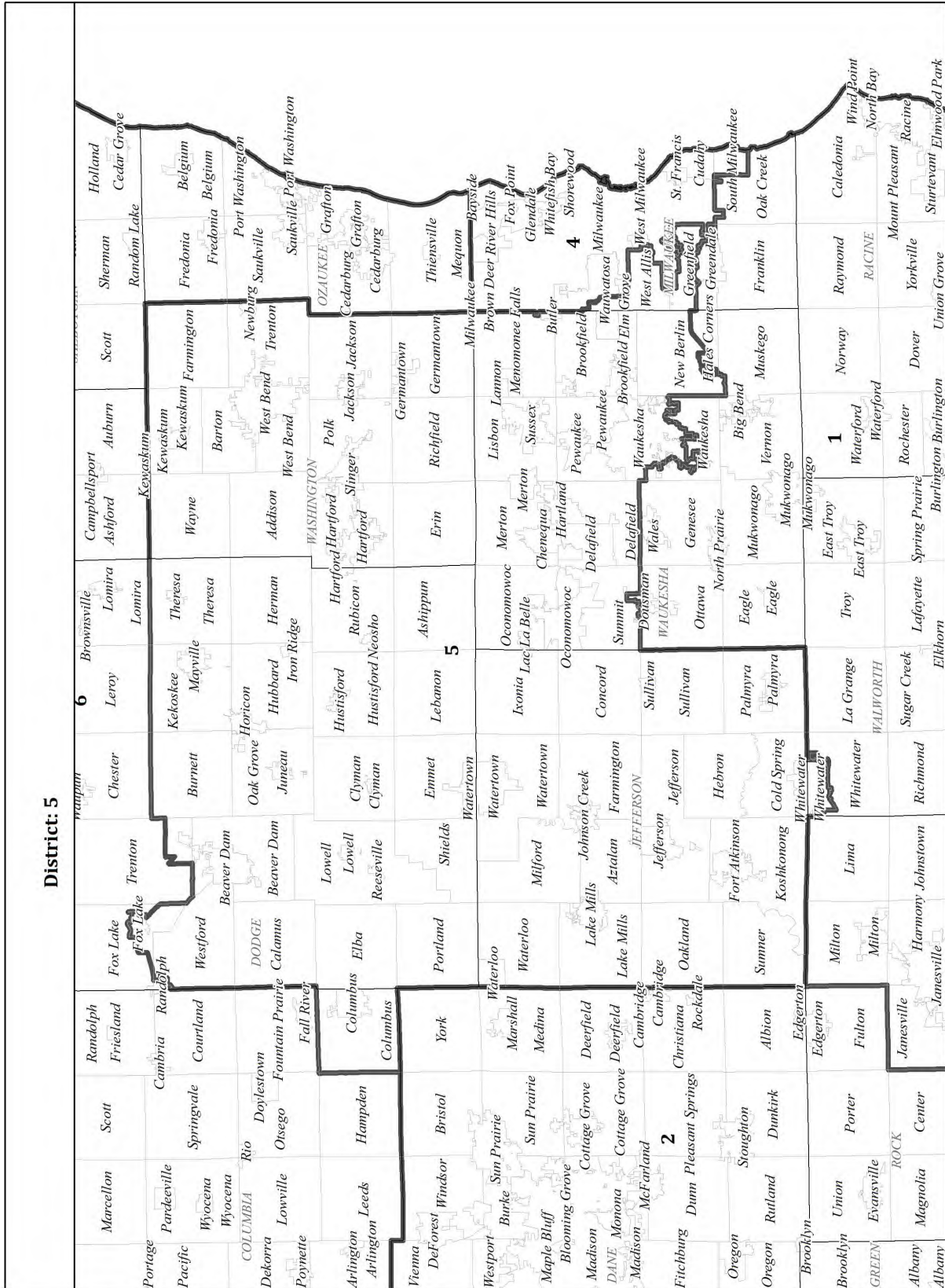


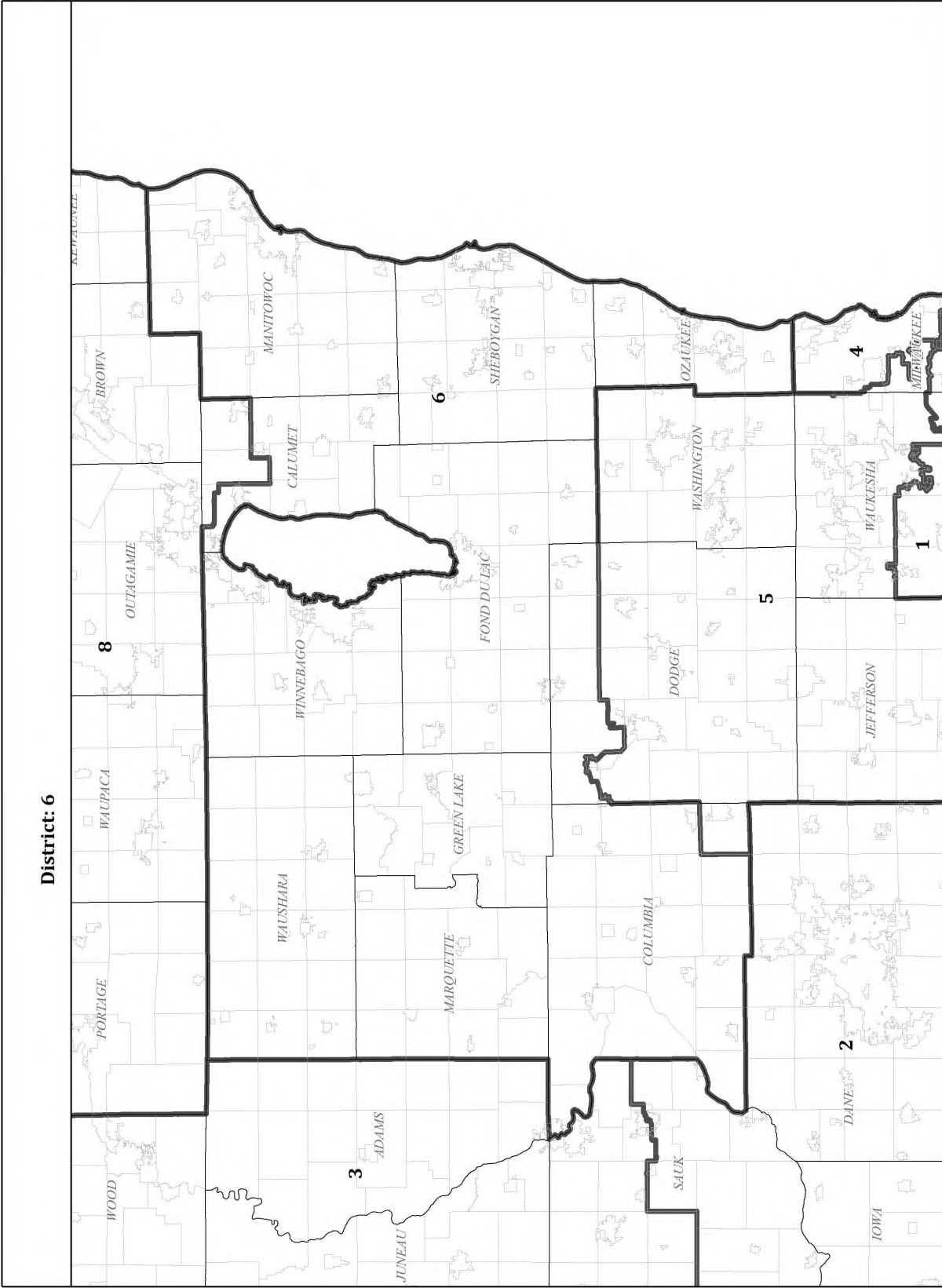


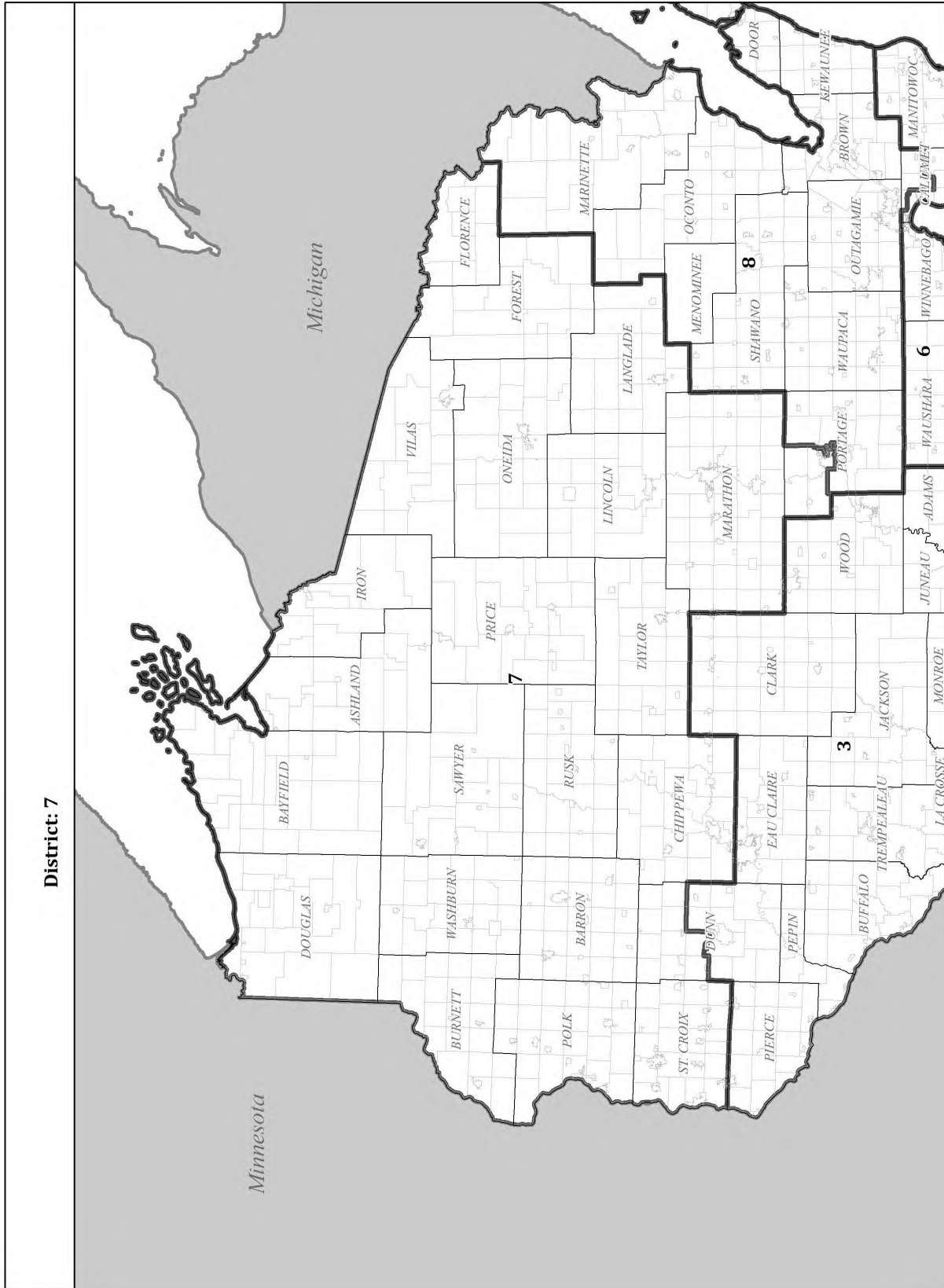




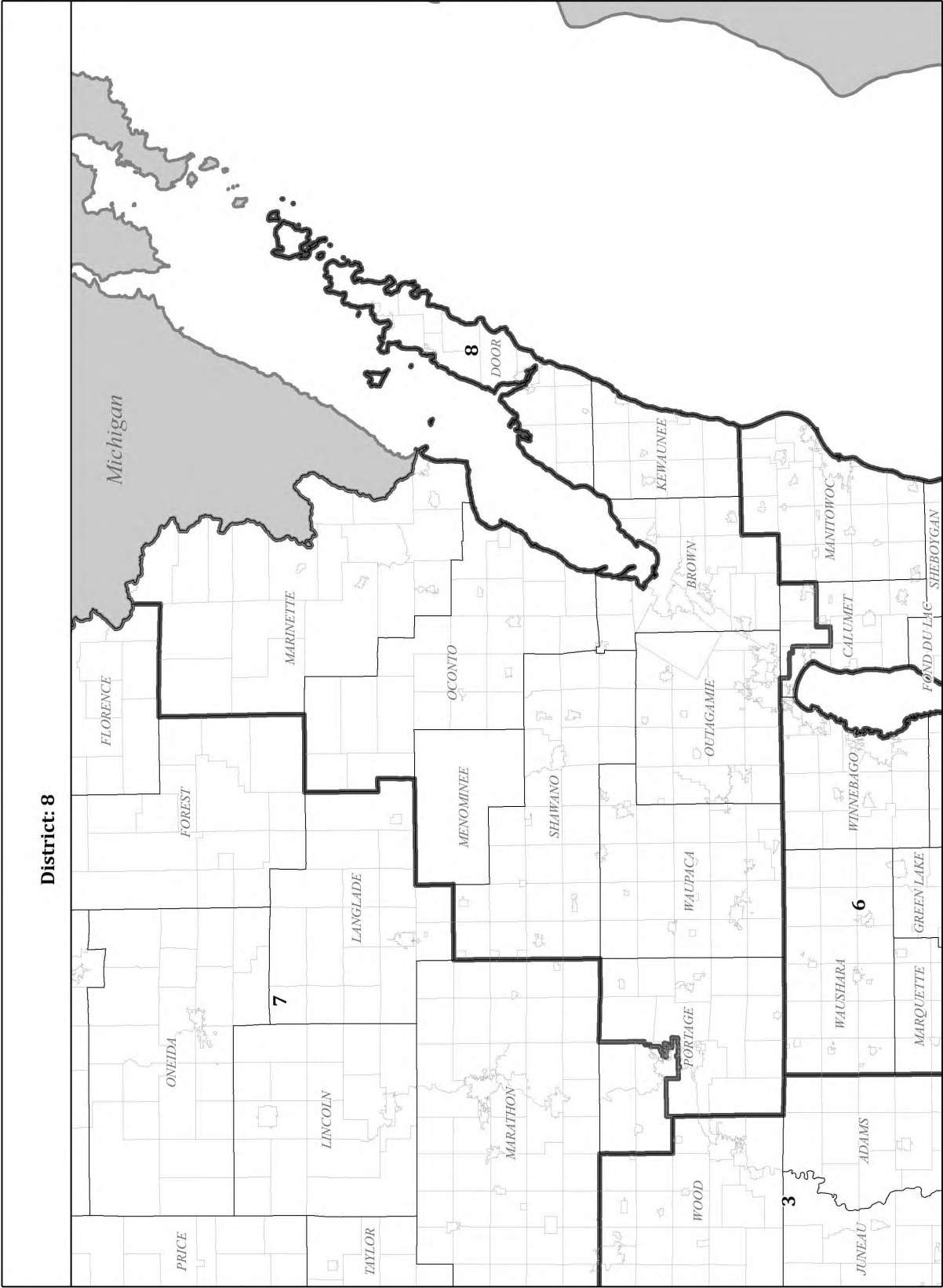


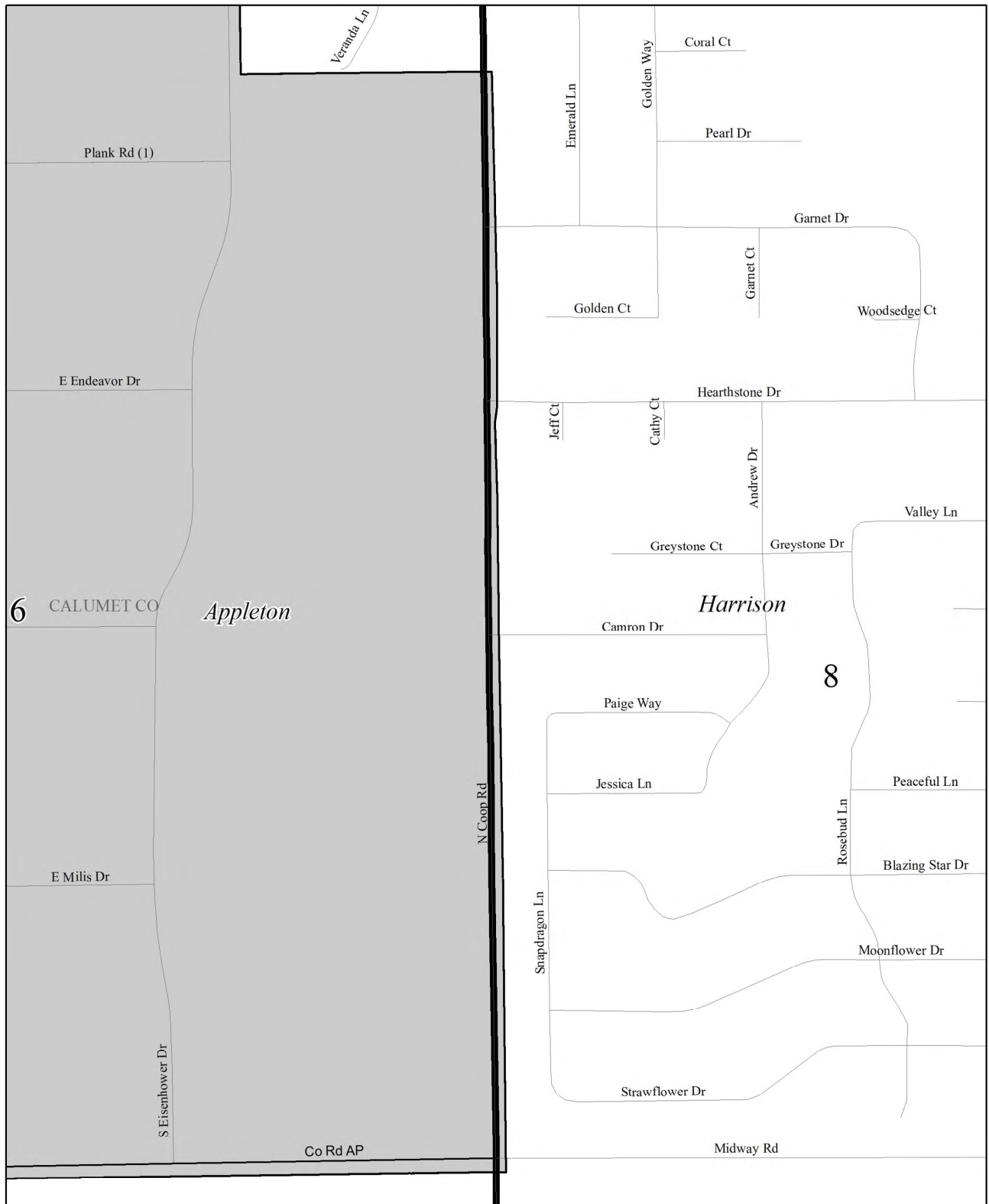










District: 7

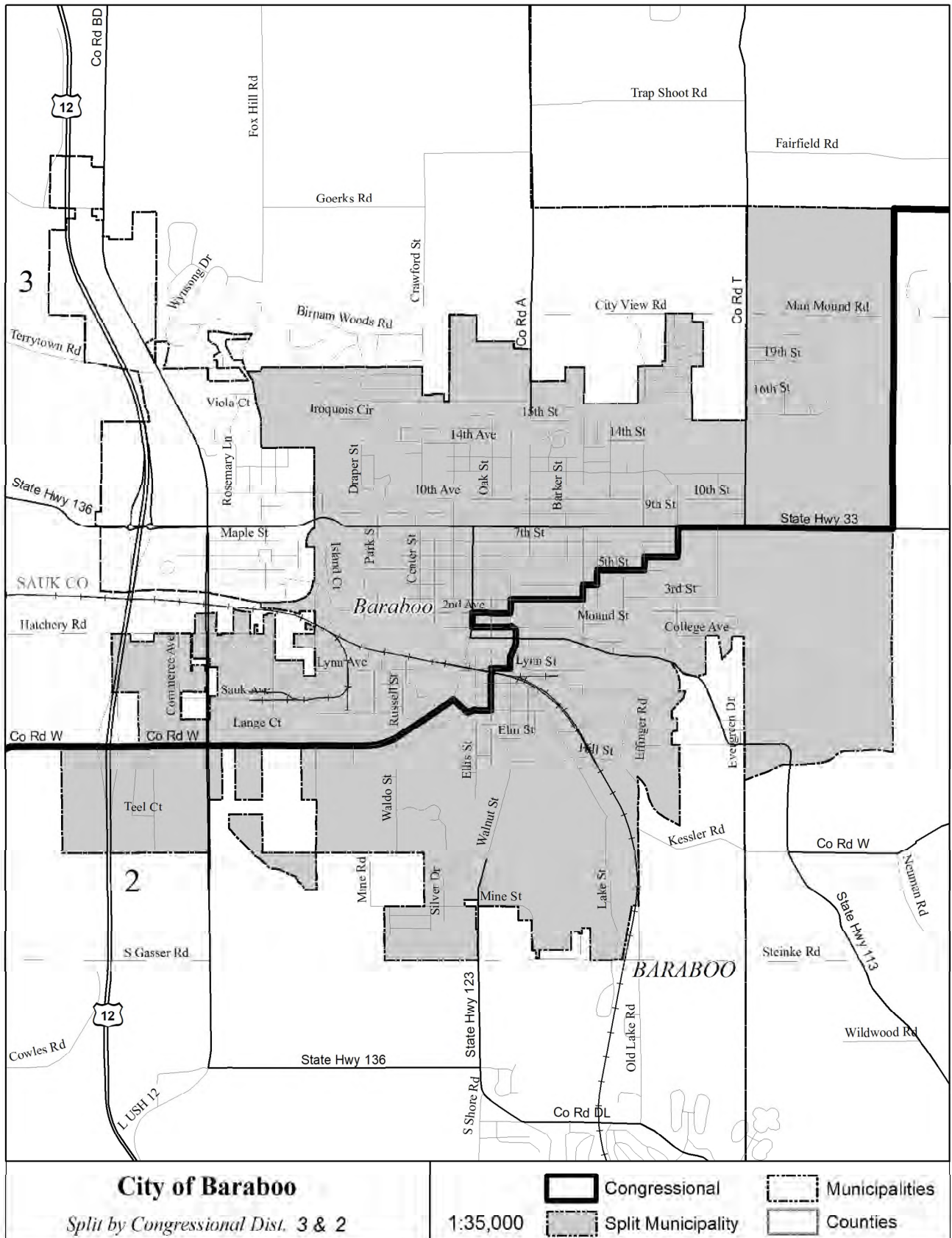




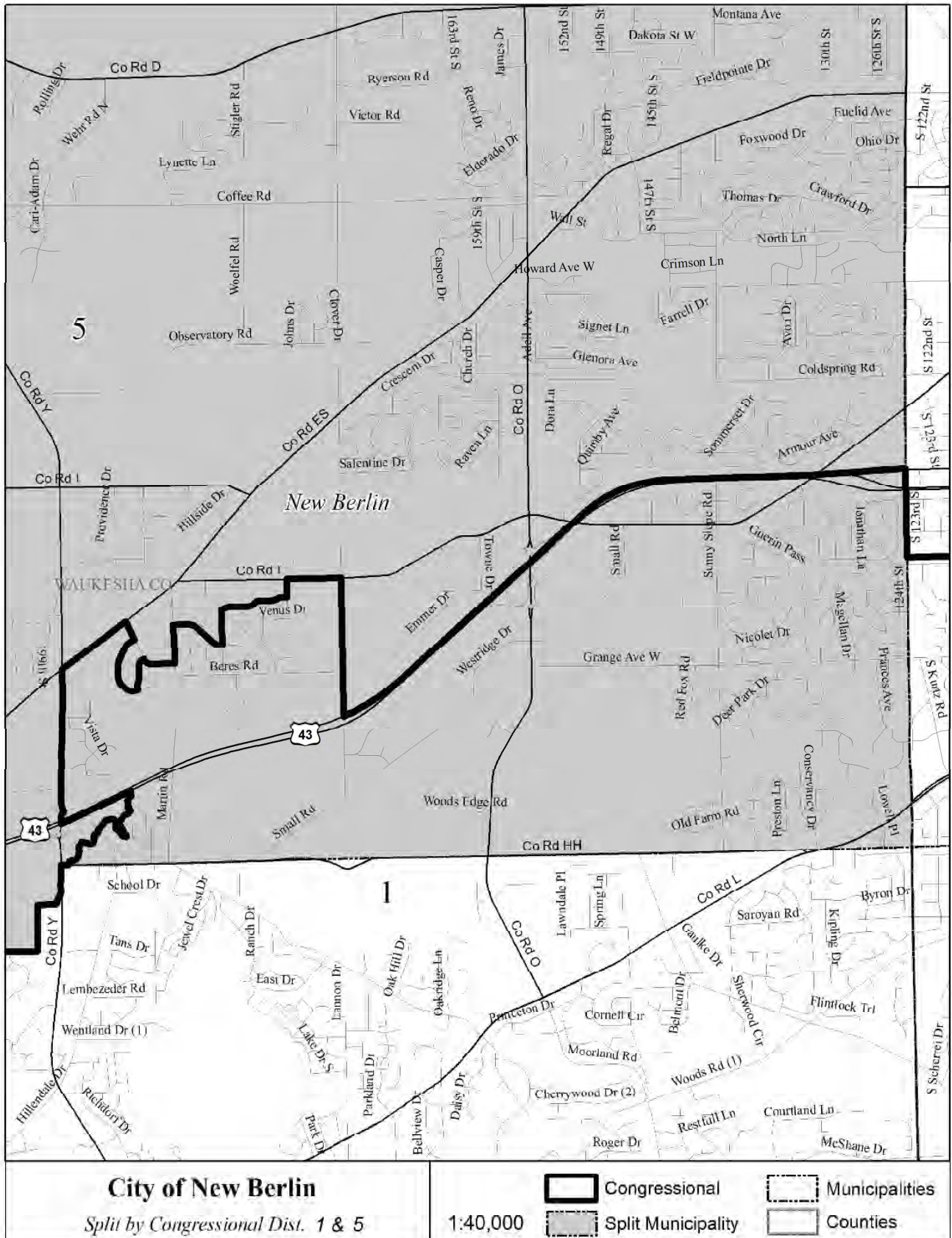
**City of Appleton**  
*Split by Congressional Dist. 6 & 8*

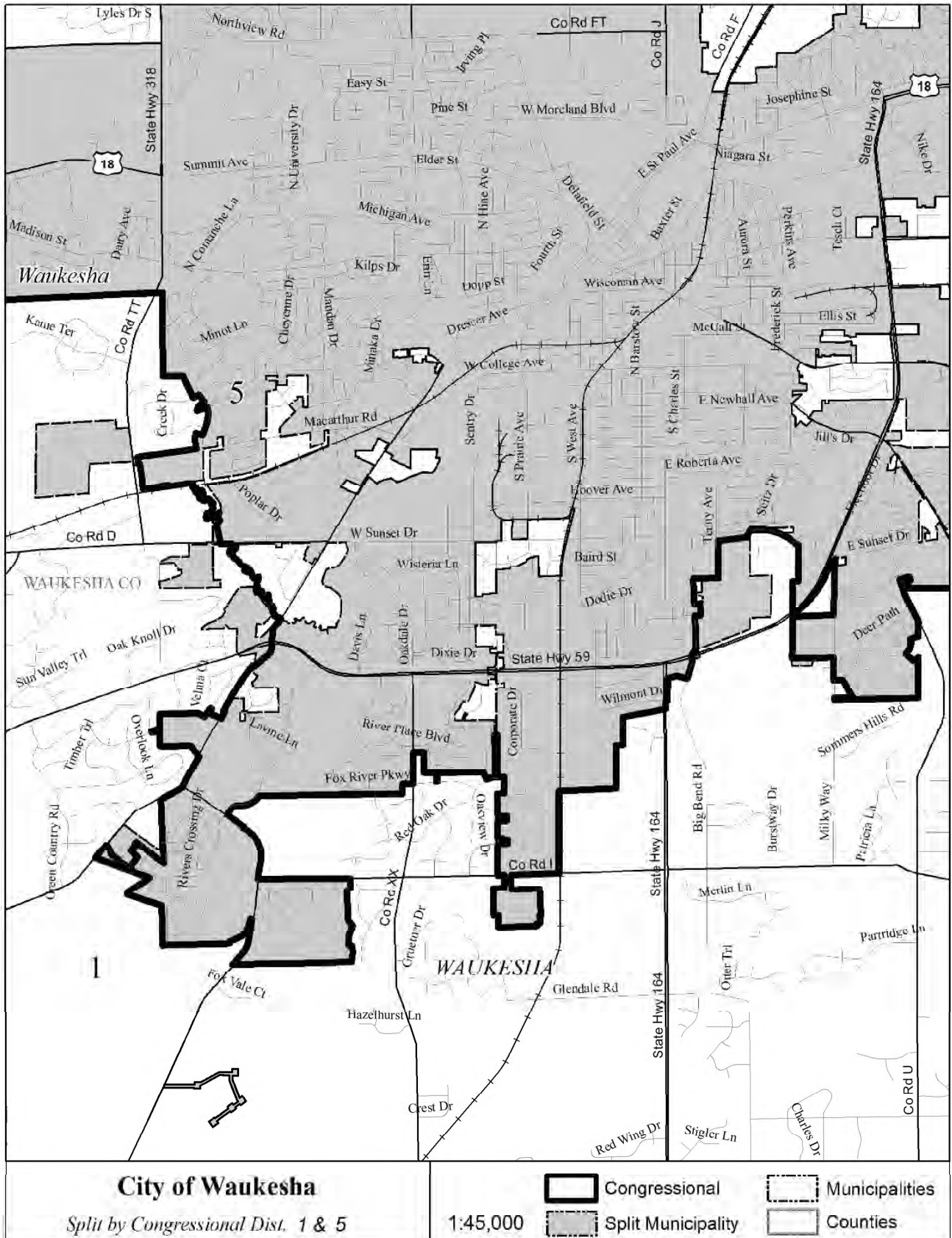
1:6,000

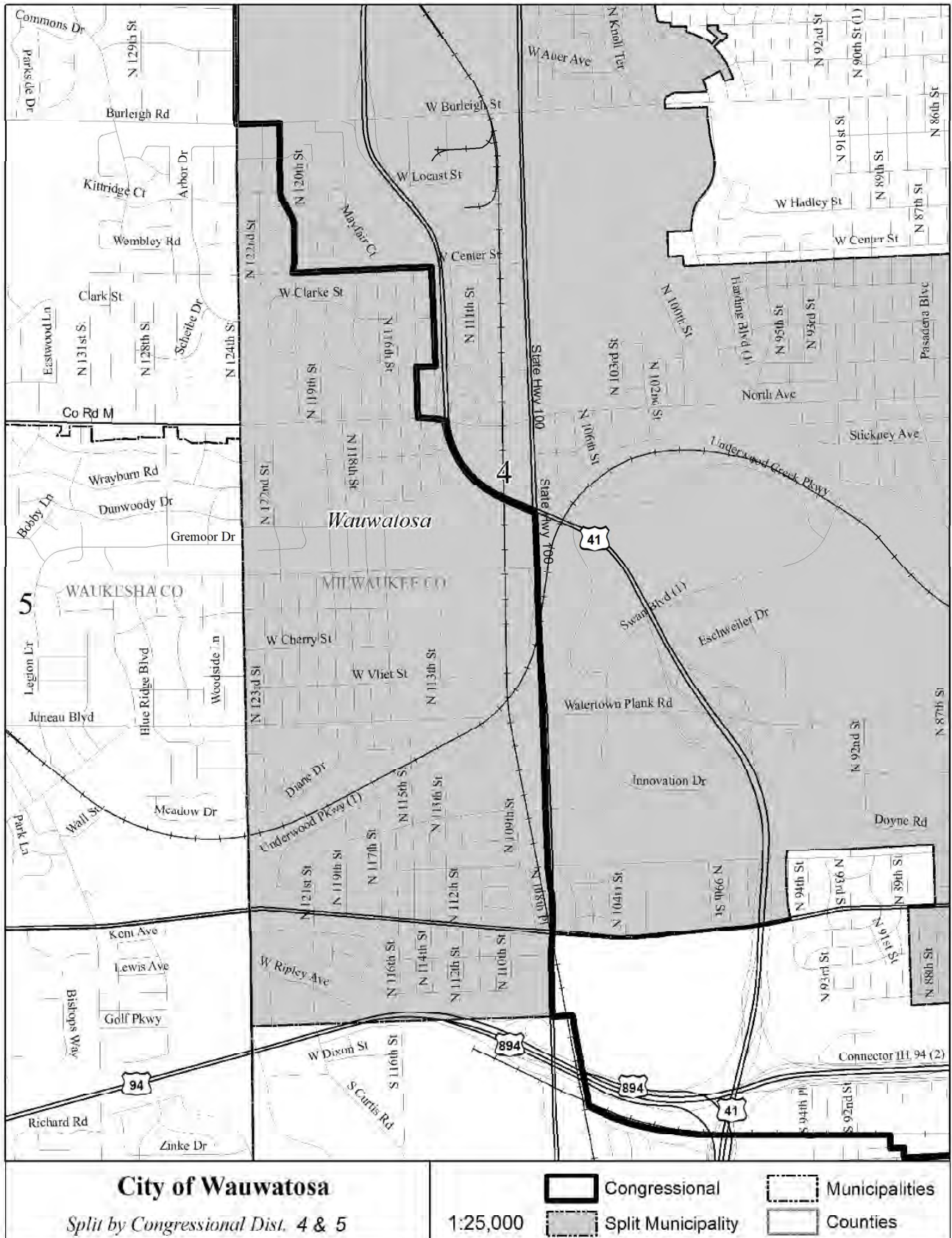
 Congressional	 Municipalities
 Split Municipality	 Counties

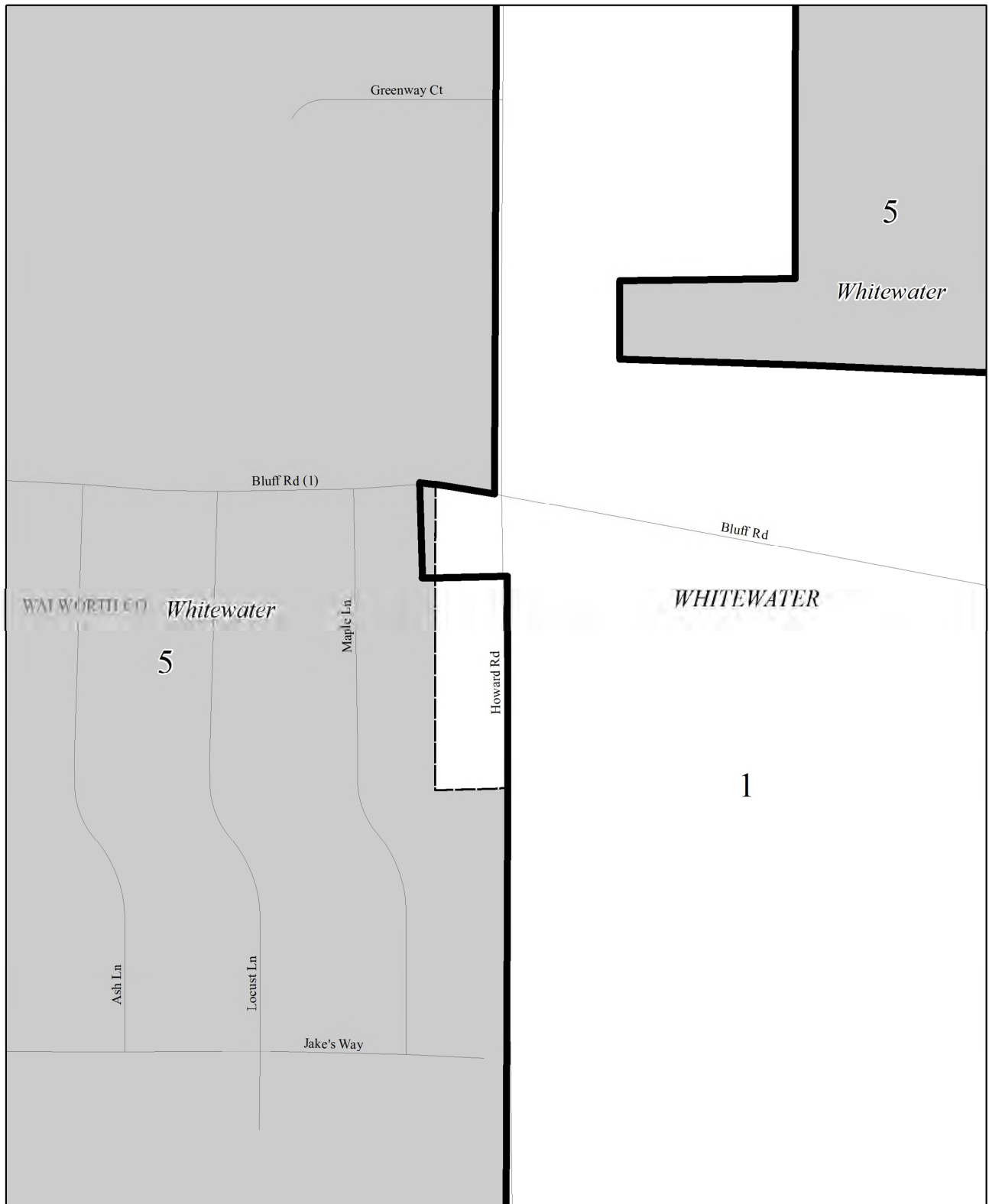












**City of Whitewater, Part 1 of 2**

*Split by Congressional Dist. 1 & 5*

1:3,000



Congressional



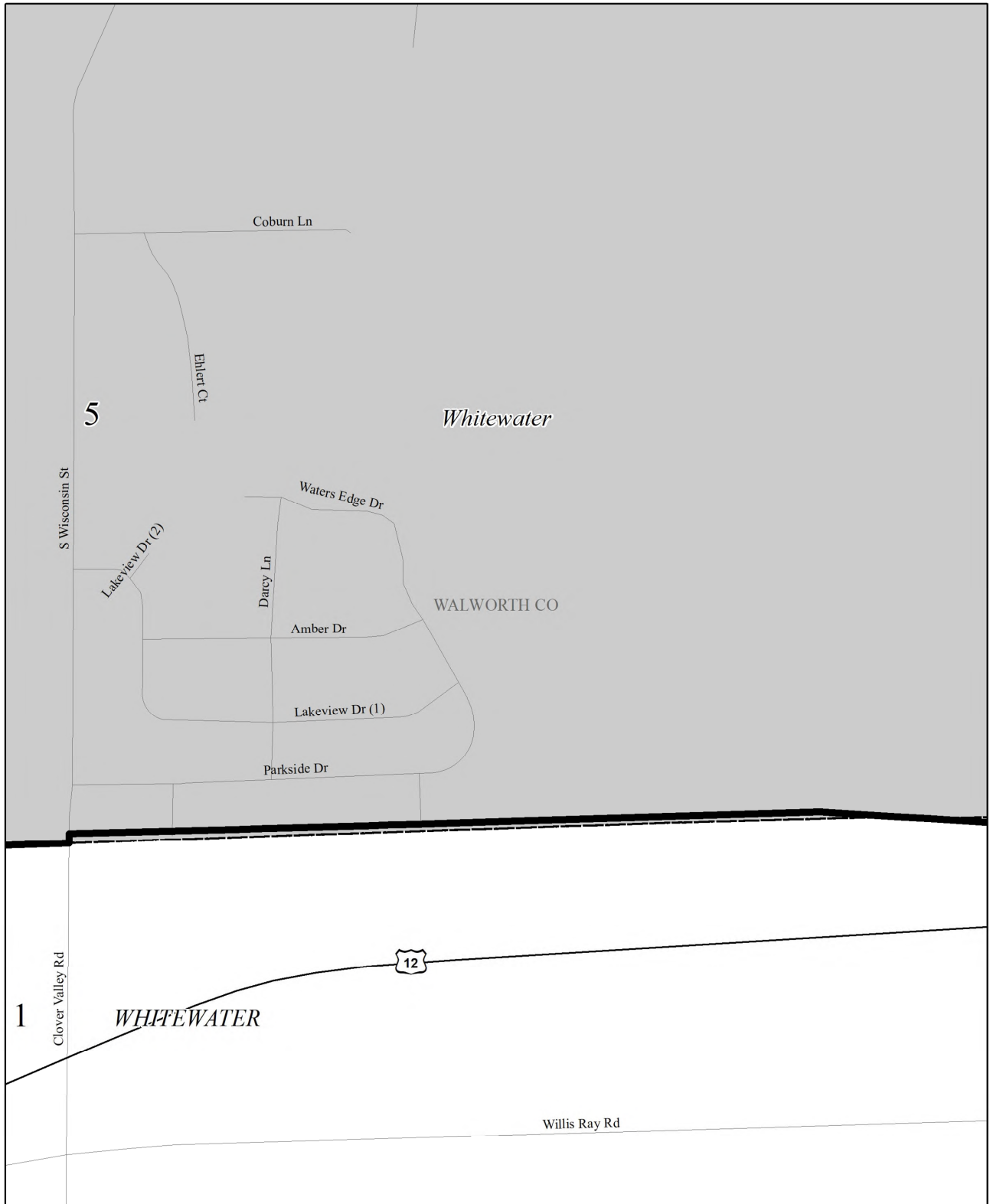
Municipalities



Split Municipality



Counties



**City of Whitewater, Part 2 of 2**

*Split by Congressional Dist. 1 & 5*

1:6,500



Congressional



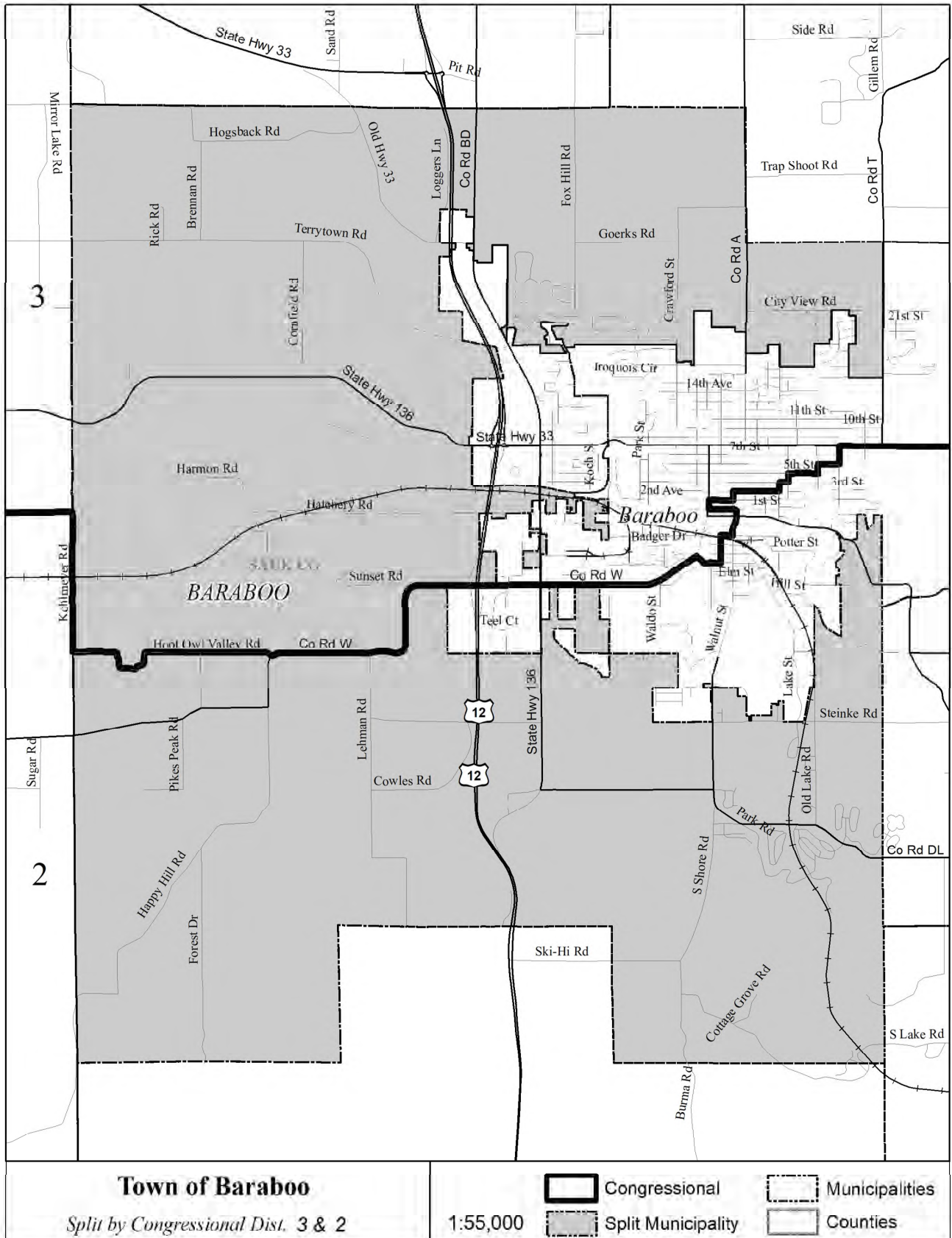
Municipalities

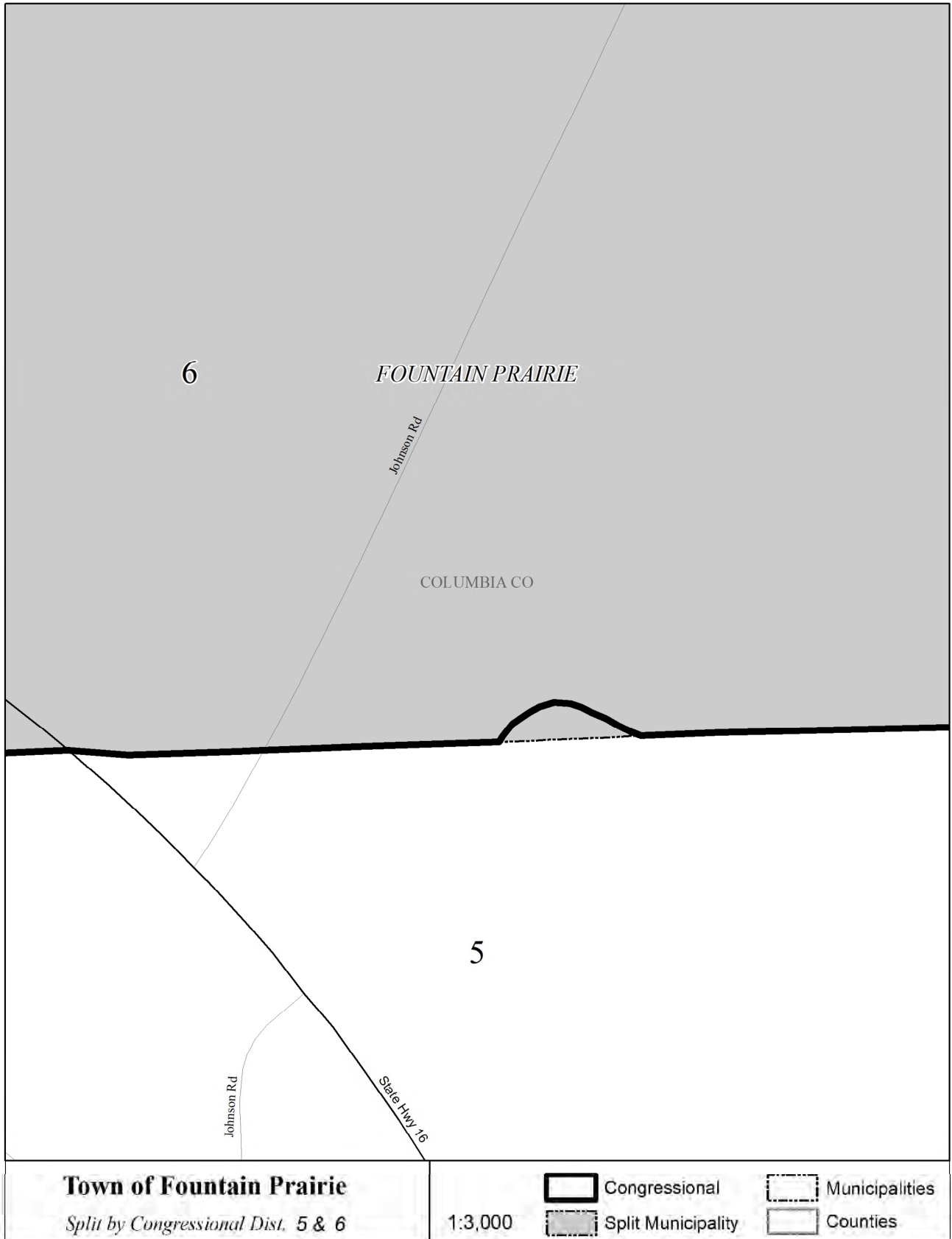


Split Municipality



Counties

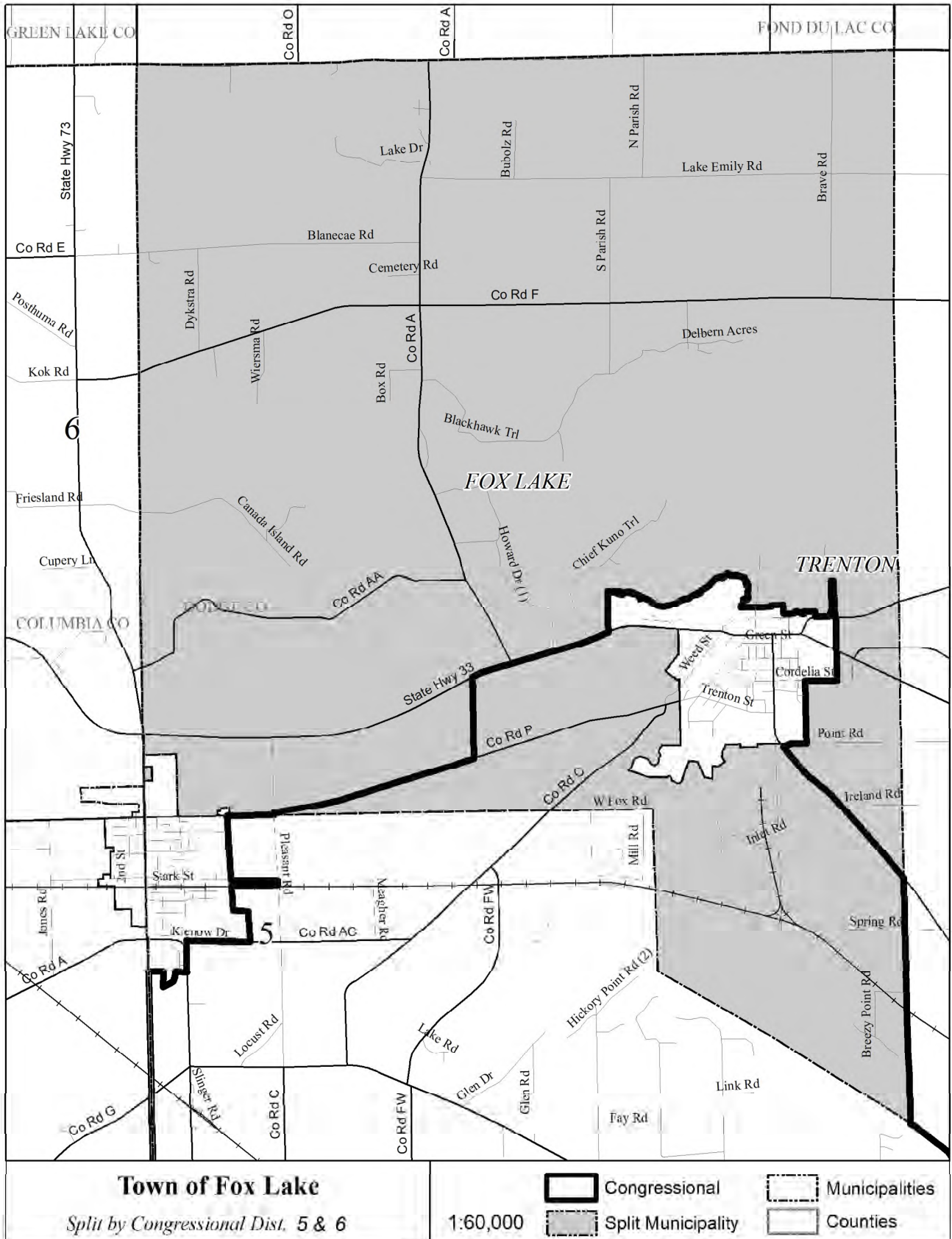




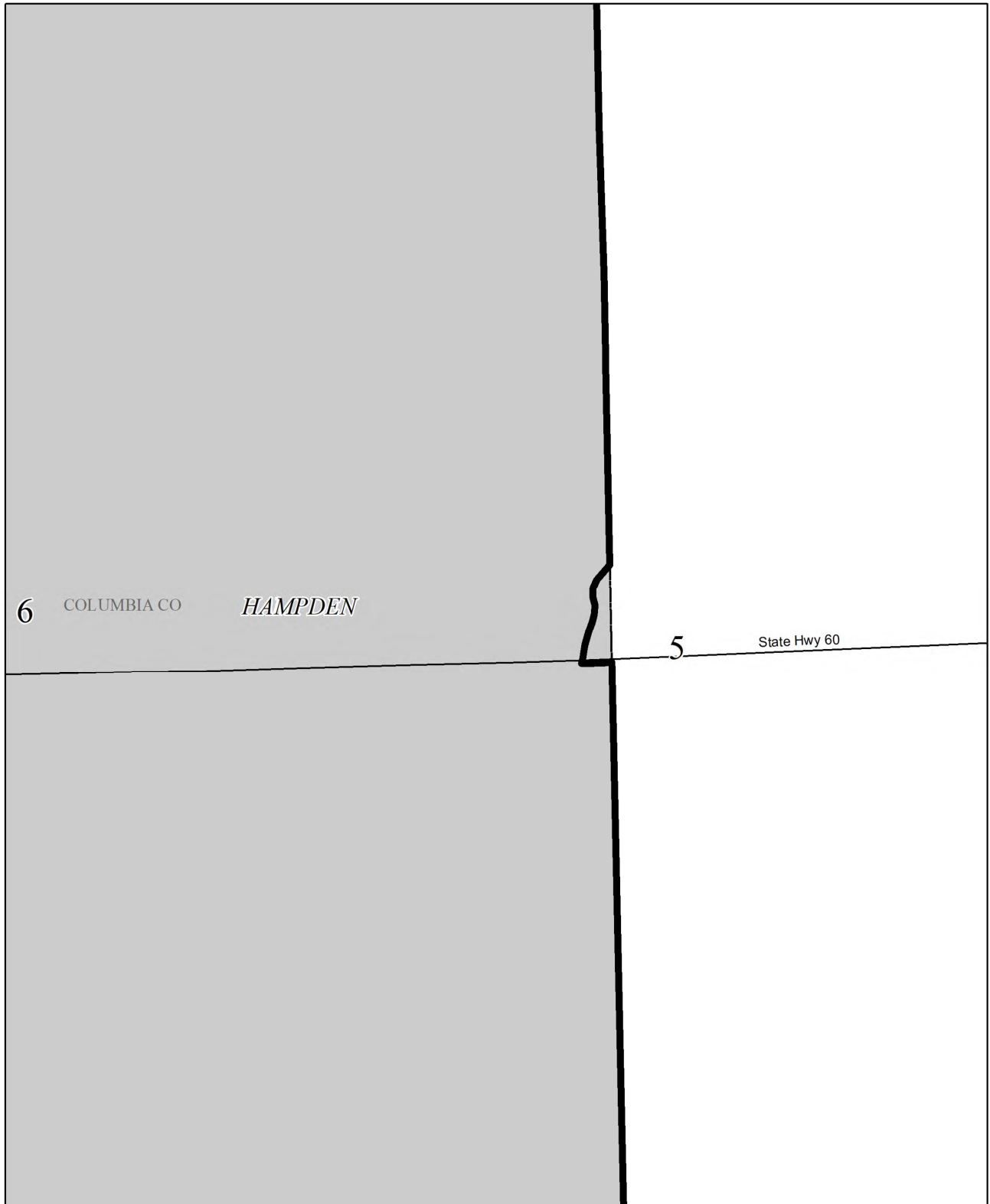
**Town of Fountain Prairie**  
*Split by Congressional Dist. 5 & 6*

1:3,000

- Congressional
- Municipalities
- Split Municipality
- Counties







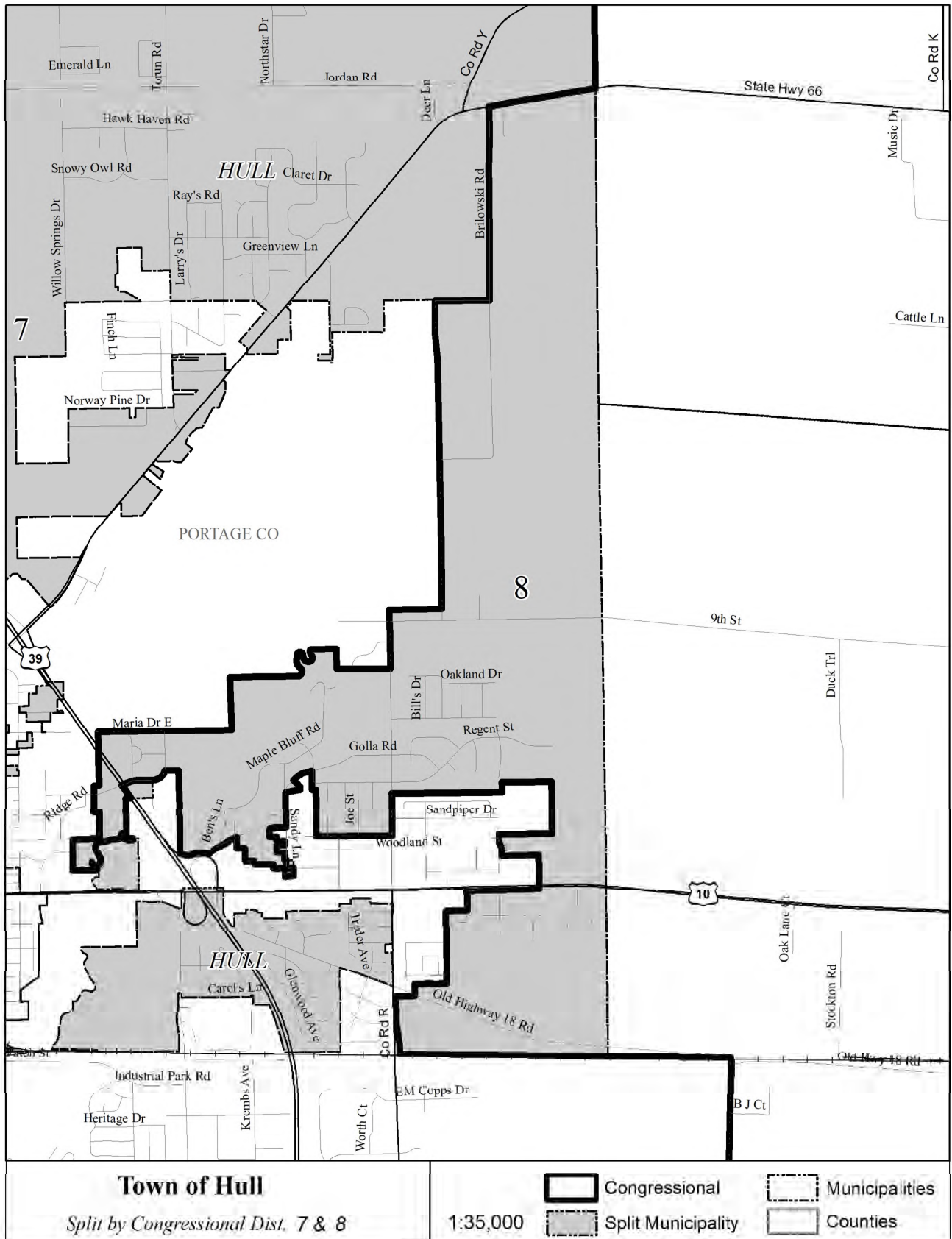


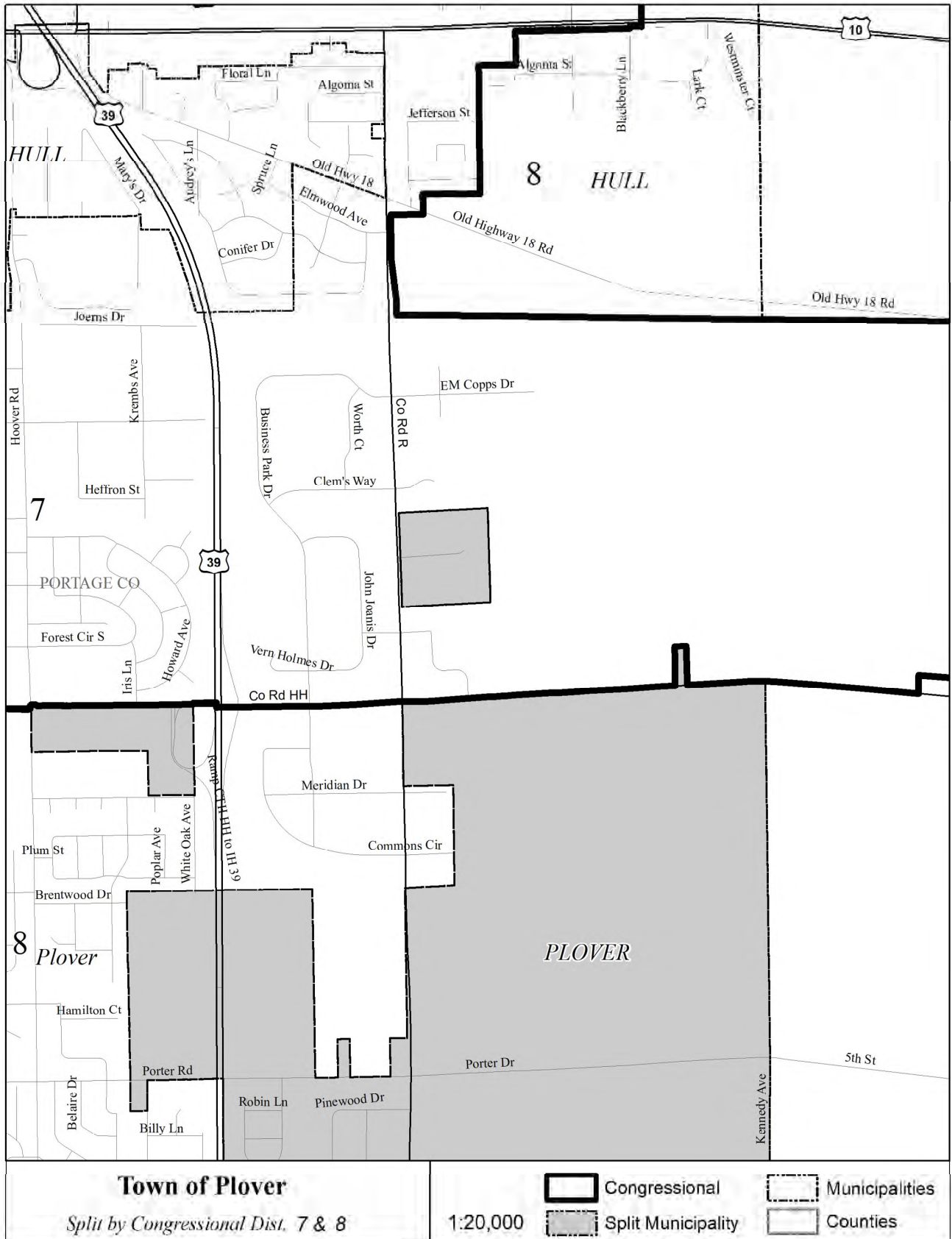


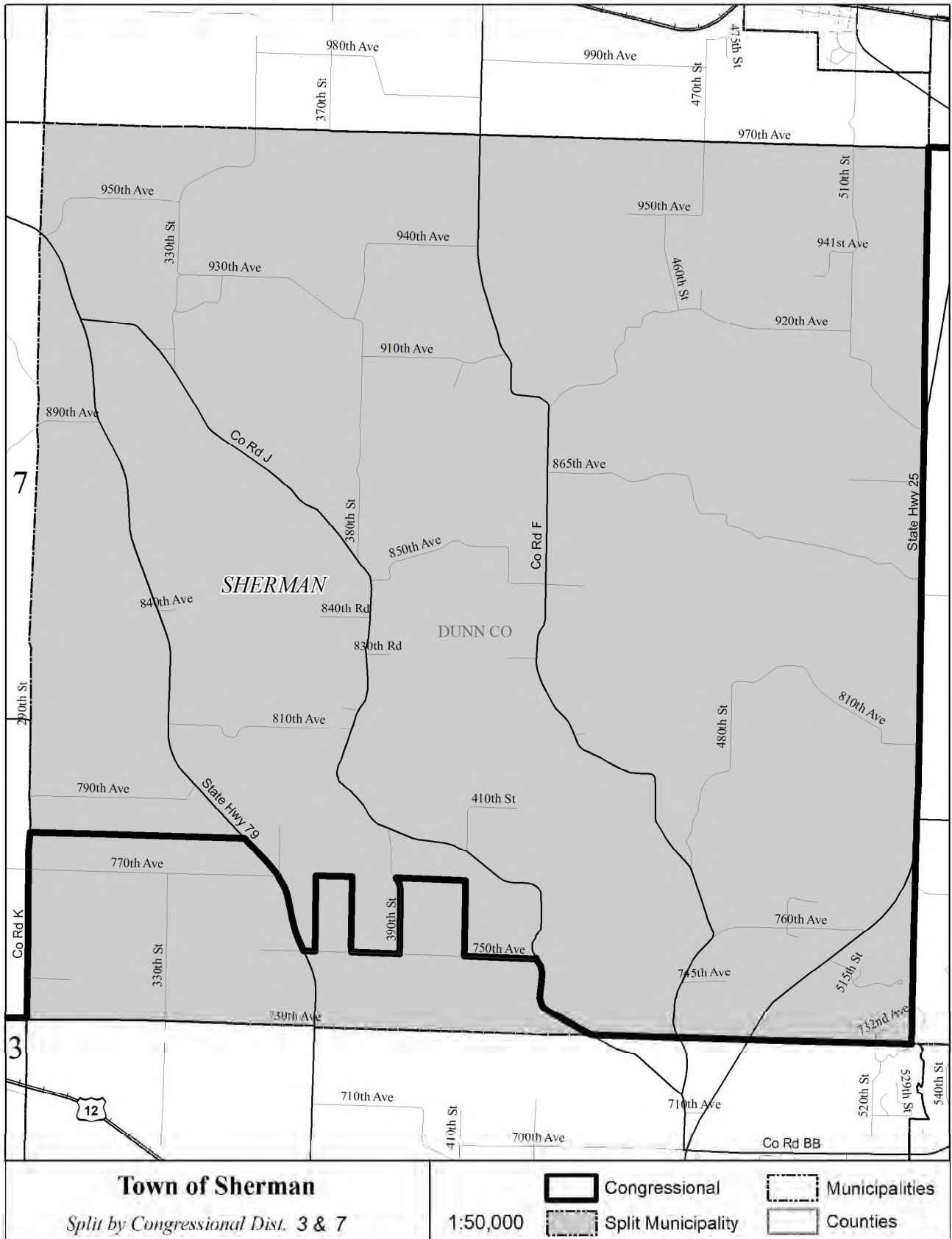
**Town of Hampden**  
*Split by Congressional Dist. 5 & 6*

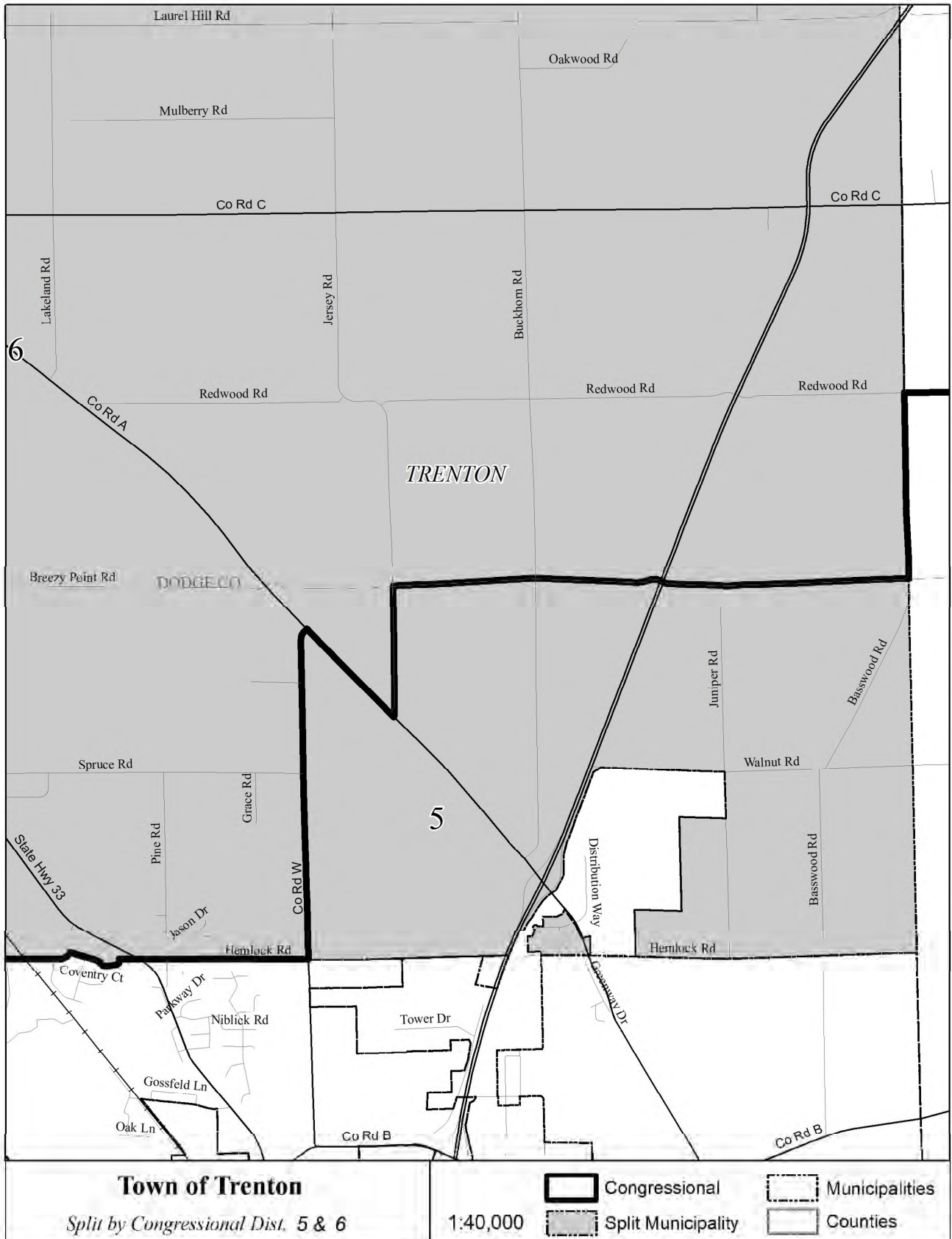
1:5,000

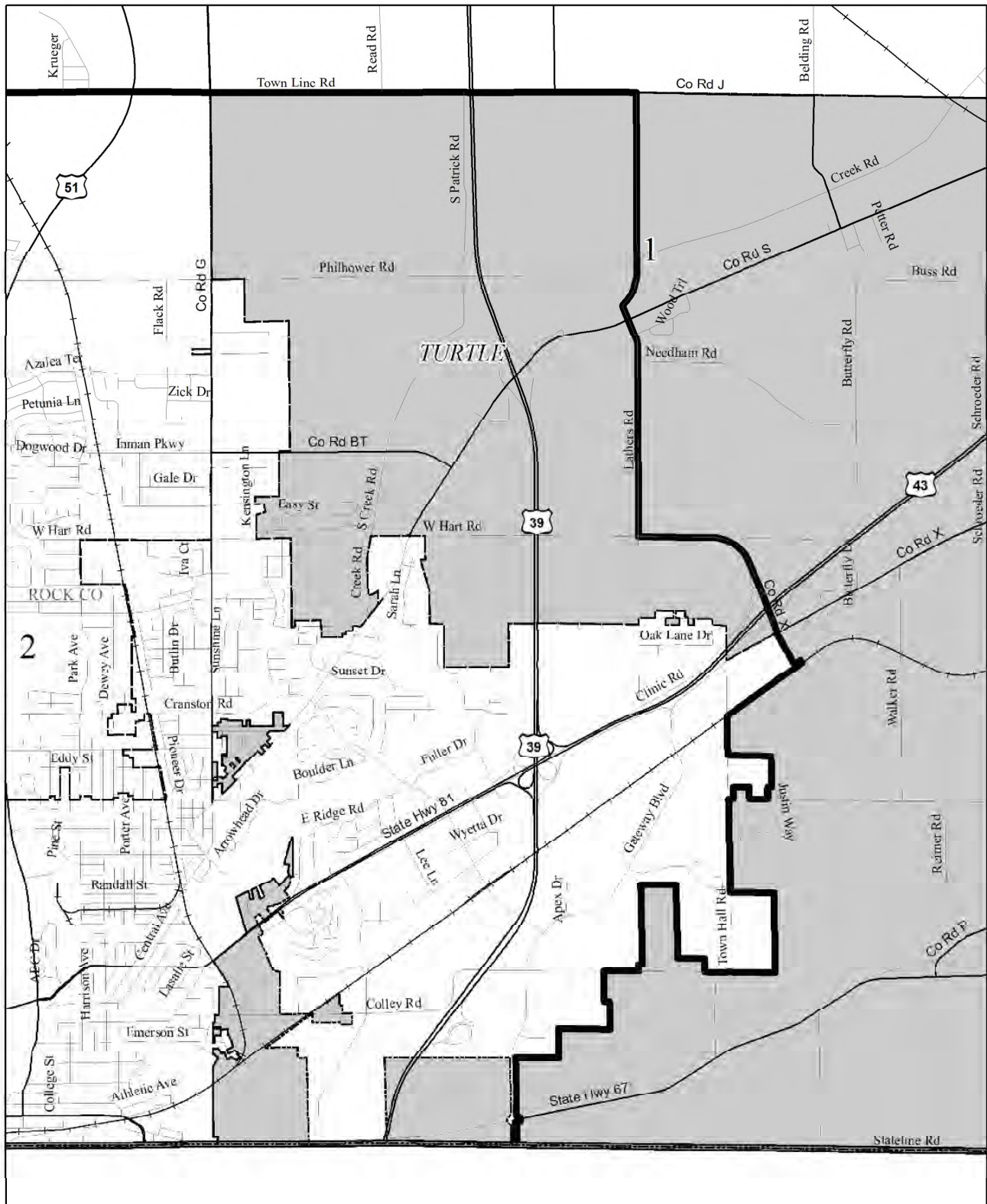
	Congressional		Municipalities
	Split Municipality		Counties















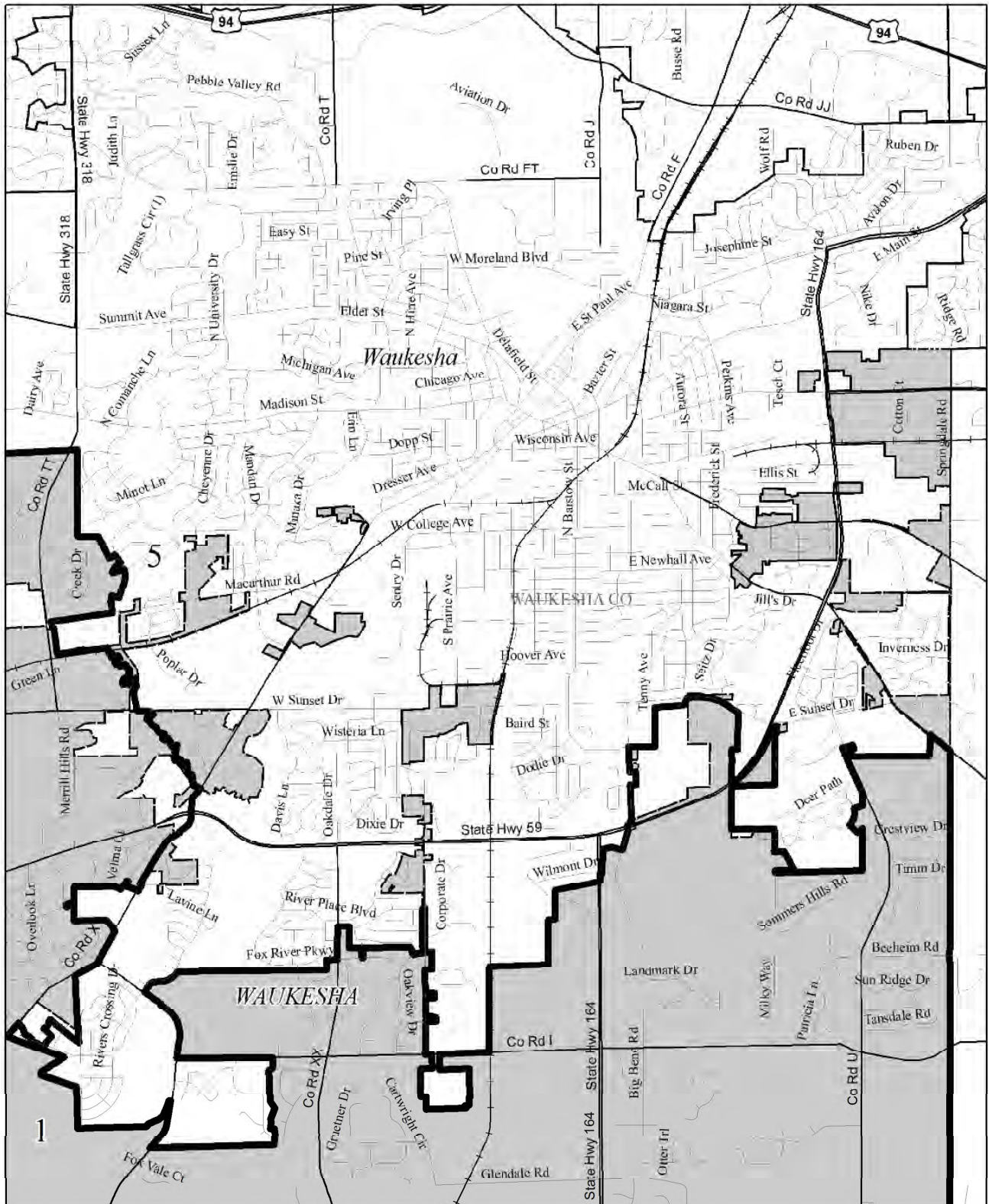
**Town of Turtle**

*Split by Congressional Dist. 1 & 2*

1:45,000

-  Congressional
-  Split Municipality

-  Municipalities
-  Counties

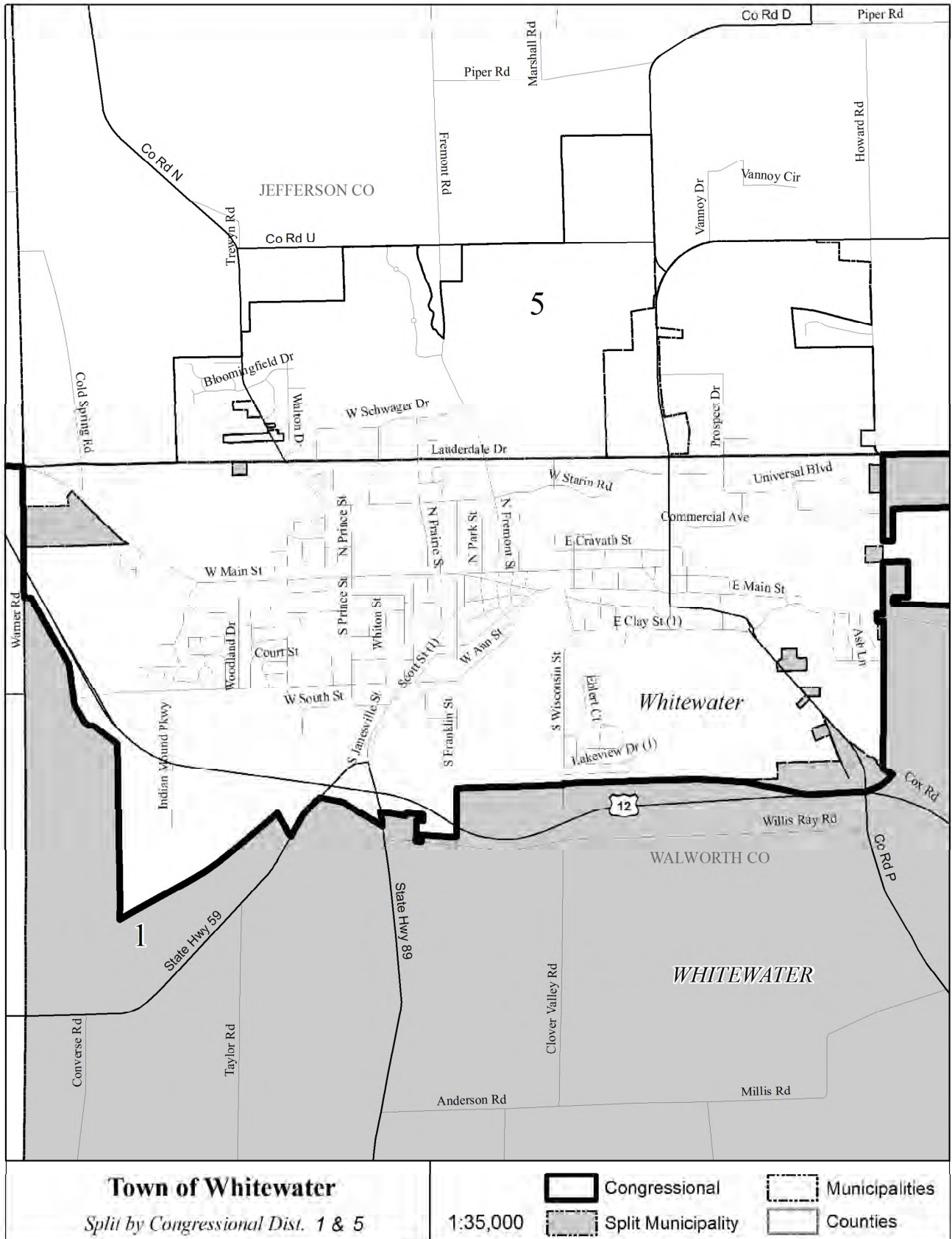


**Town of Waukesha**

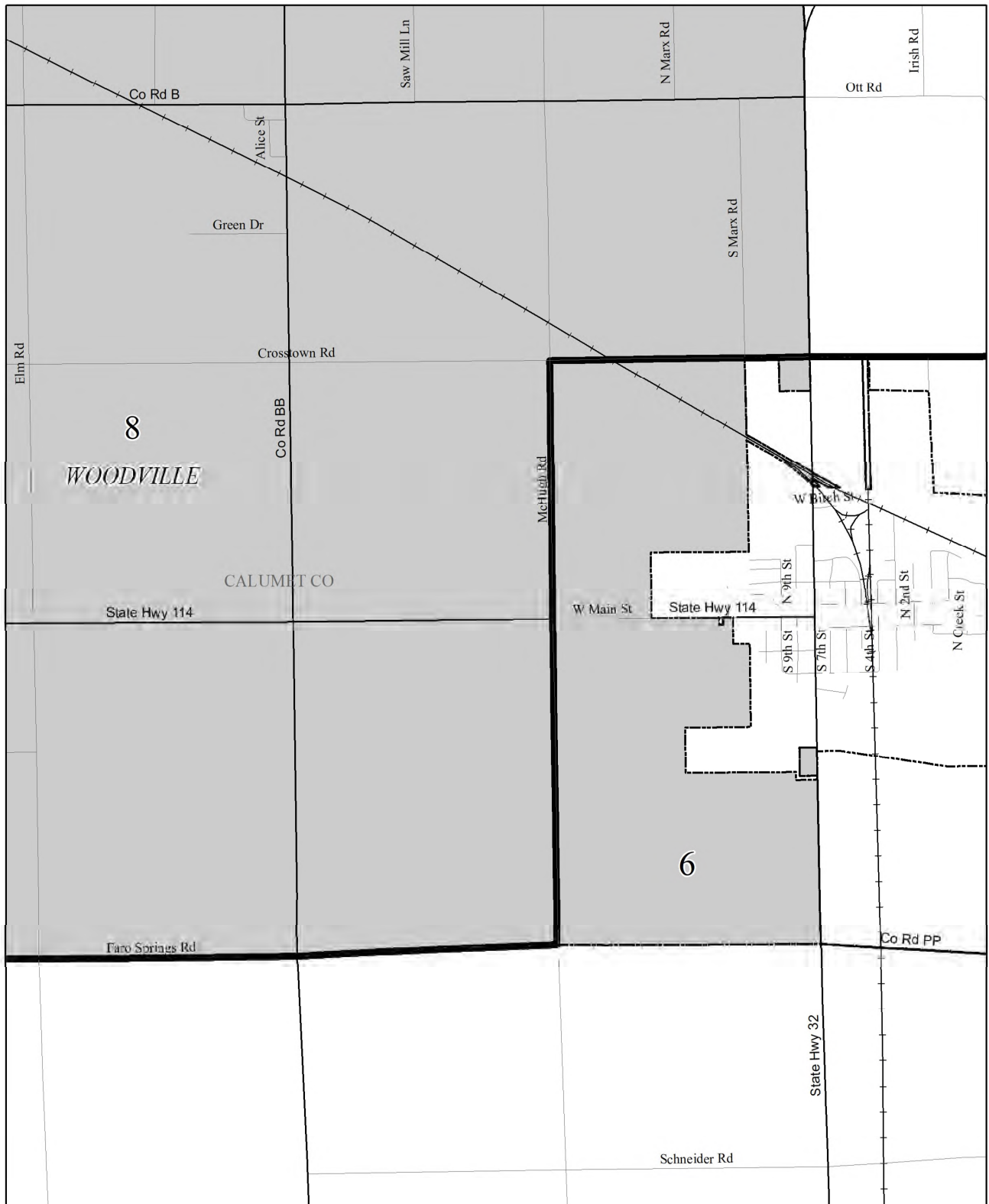
*Split by Congressional Dist. 1 & 5*

1:45,000

- Congressional
- Municipalities
- Split Municipality
- Counties





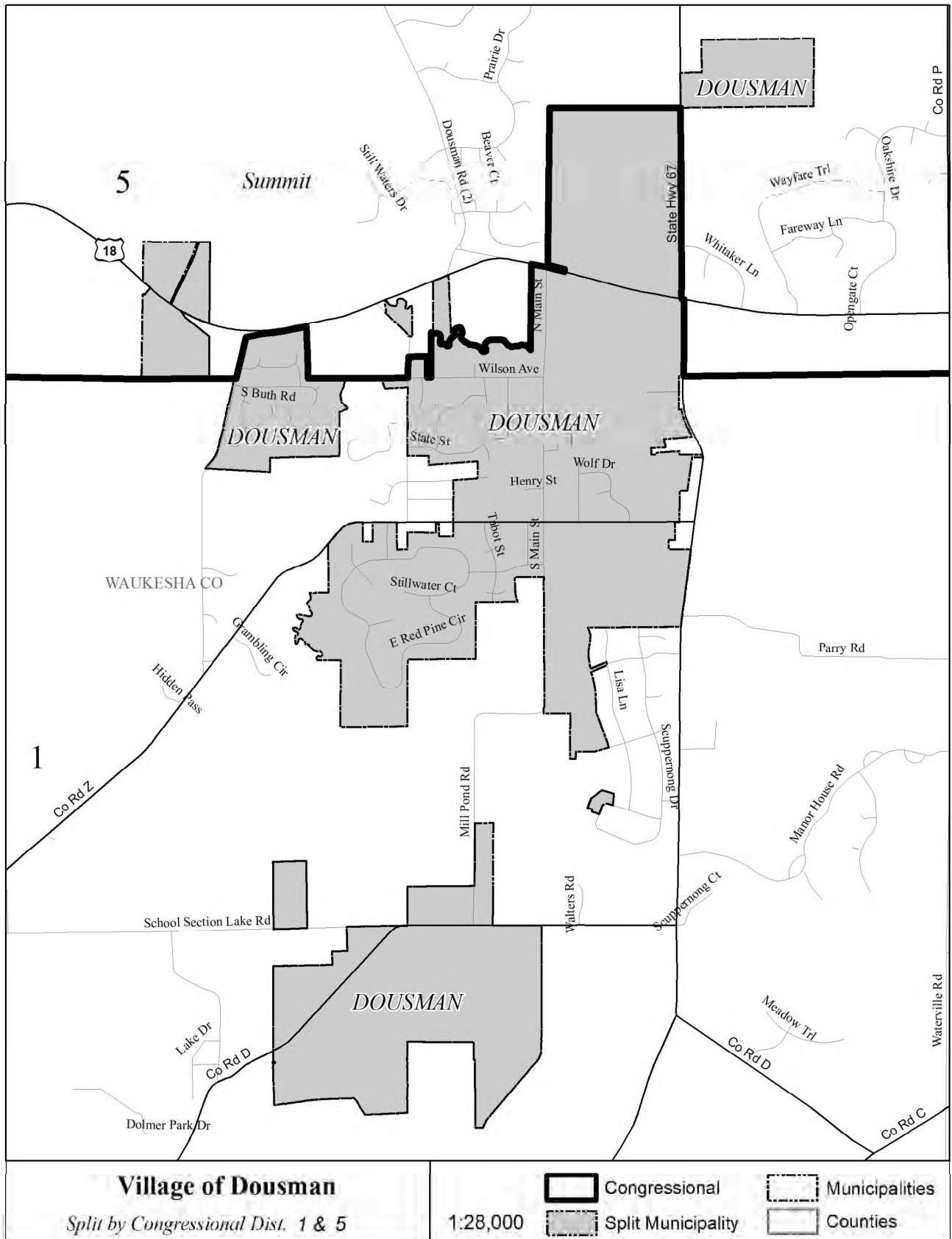


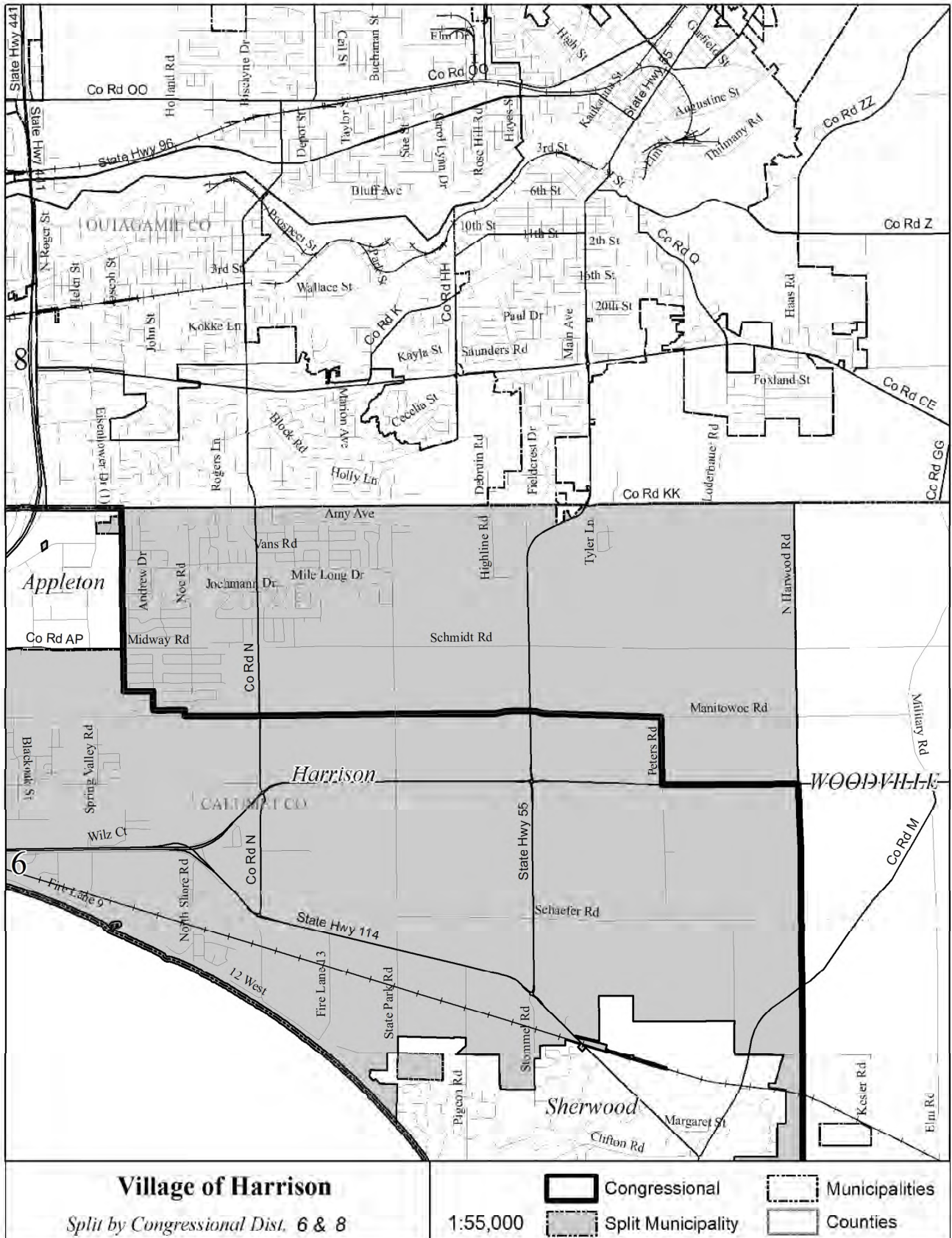
**Town of Woodville**

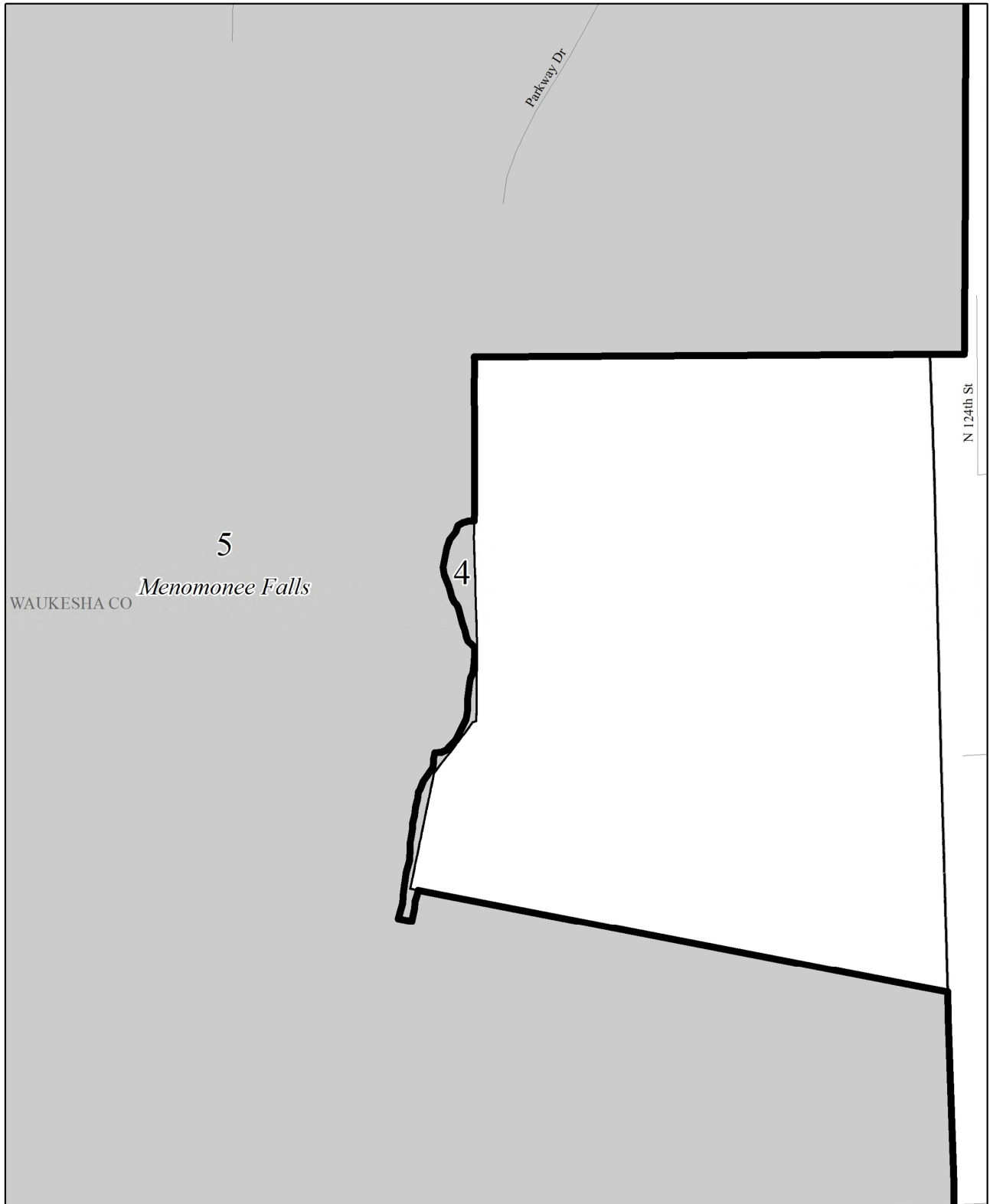
*Split by Congressional Dist. 6 & 8*

1:30,000

- Congressional
- Municipalities
- Split Municipality
- Counties







**Village of Menomonee Falls**

*Split by Congressional Dist. 4 & 5*

1:4,000



Congressional



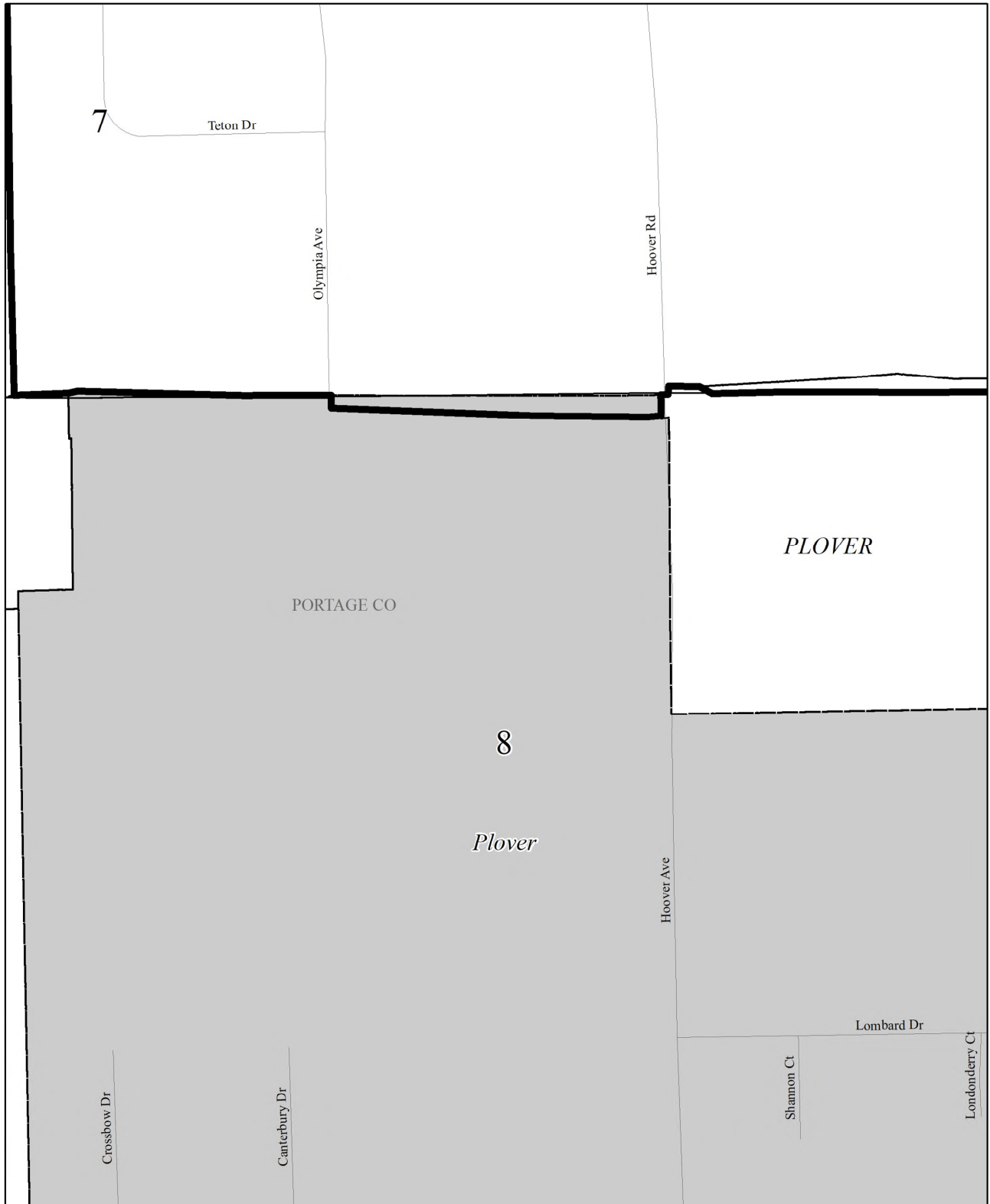
Municipalities







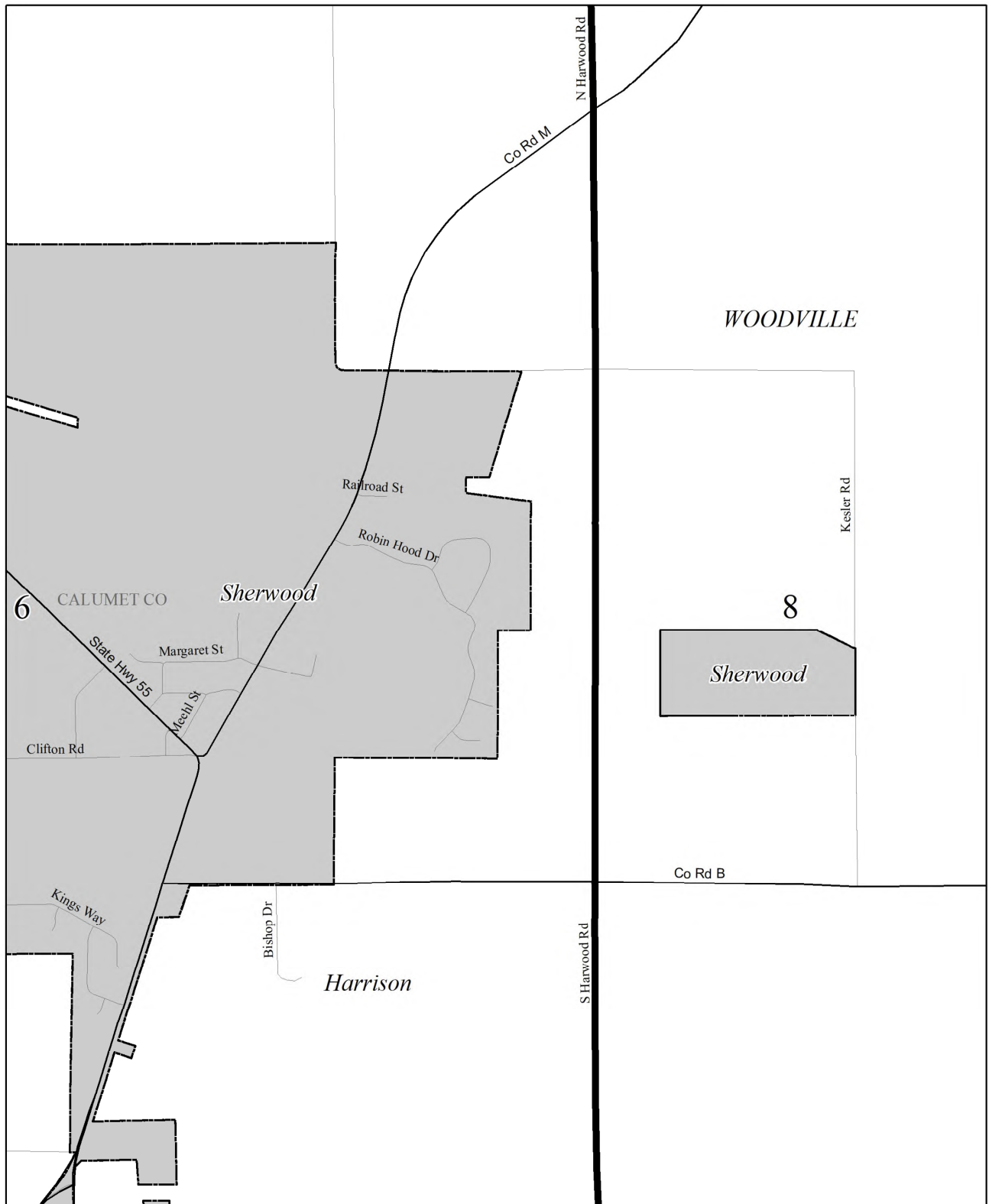
Split Municipality



Counties







<p><b>Village of Plover</b> <i>Split by Congressional Dist. 7 &amp; 8</i></p>	<p>1:3,000</p>	<p> Congressional  Split Municipality</p>	<p> Municipalities  Counties</p>
---	----------------	---	--



**Village of Sherwood**  
*Split by Congressional Dist. 6 & 8*





1:15,000

 Congressional	 Municipalities
 Split Municipality	 Counties



**Village of Summit**  
*Split by Congressional Dist. 1 & 5*

1:3,000

 Congressional	 Municipalities
 Split Municipality	 Counties

# **EXHIBIT E**



# State of Wisconsin



2021 Senate Bill 622

Date of enactment:  
Date of publication\*:

## 2021 WISCONSIN ACT

AN ACT *to repeal and recreate* 3.11 to 3.18 of the statutes; **relating to:** congressional redistricting.

*The people of the state of Wisconsin, represented in senate and assembly, do enact as follows:*

**SECTION 1.** 3.11 to 3.18 of the statutes are repealed and recreated to read:

**3.11 First congressional district.** All of the following territory constitutes the first congressional district:

(1) **WHOLE COUNTIES.** Kenosha and Racine.

(2) **MILWAUKEE COUNTY.** That part of Milwaukee County consisting of all of the following:

- (a) The villages of Greendale and Hales Corners.
- (b) The cities of Franklin and Oak Creek.

(3) **ROCK COUNTY.** That part of Rock County consisting of all of the following:

(a) The towns of Bradford, Clinton, Harmony, Janesville, Johnstown, La Prairie, Lima, Milton, and Rock.

(b) That part of the town of Turtle comprising U.S. census tract 2602, blocks 1000, 1001, 1002, 1003, 1004, 1005, 1010, 1011, 1012, 1013, 1014, 1015, 1016, 1018, 1019, 1020, 1021, 1022, 1023, 1024, 1025, 1026, 1027, 1028, 1029, 1030, 1031, 1032, 1033, 1034, 1035, 1036, 1037, 1038, 1039, 1040, 1041, 1042, 1043, 1044, 1045, 1047, 2000, 2001, 2002, 2003, 2004, 2005, 2006, 2007, 2008, 2009, 2014, 2103, 2104, 2105, 2106, 2108, 2109, 2114, 2115, 2116, 2117, 2118, 2119, 2120, 2121, 2122, 2123, 2124, 2125, 2126, 2127, 2129, 2130, 2131, 2132, and 2141.

(c) The village of Clinton.

(d) The cities of Janesville and Milton.

(4) **WALWORTH COUNTY.** That part of Walworth County consisting of all of the following:

(a) The towns of Bloomfield, Darien, Delavan, East Troy, Geneva, La Grange, Lafayette, Linn, Lyons, Richmond, Sharon, Spring Prairie, Sugar Creek, Troy, and Walworth.

(b) That part of the town of Whitewater comprising U.S. census tract 301, blocks 3001, 3002, 3003, 3004, 3006, 3007, 3008, 3009, 3010, 3011, 3014, 3015, 3016, 3017, 3018, 3021, 3022, 3023, 3024, 3025, 3026, 3027, 3028, 3029, 3030, 3033, 3034, 3036, 3037, 3038, 3039, 3040, 3041, 3042, 3043, 3044, 3045, 3046, 3047, 3048, 3049, 3050, 3051, 3052, 4000, 4001, 4002, 4003, 4004, 4005, 4006, 4007, 4008, 4009, 4010, 4011, 4012, 4016, 4017, 4018, 4019, 4020, 4021, 4022, 4023, 4024, 4027, 4029, 4030, 4031, 4032, and 4033; and tract 400, blocks 2051, 2053, 2057, 2058, 2060, 4020, and 4021; and tract 502, blocks 1028, 1029, 1030, 1034, and 1036.

(c) The villages of Bloomfield, Darien, East Troy, Fontana-On-Geneva Lake, Sharon, Walworth, and Williams Bay.

(d) That part of the village of Genoa City located in the county.

(e) That part of the village of Mukwonago located in the county.

(f) The cities of Delavan, Elkhorn, and Lake Geneva.

\* Section 991.11, WISCONSIN STATUTES: Effective date of acts. "Every act and every portion of an act enacted by the legislature over the governor's partial veto which does not expressly prescribe the time when it takes effect shall take effect on the day after its date of publication."

(g) That part of the city of Whitewater comprising U.S. census tract 400, blocks 2021 and 2054.

(h) That part of the city of Burlington located in the county.

(5) WAUKESHA COUNTY. That part of Waukesha County consisting of all of the following:

(a) The towns of Eagle, Genesee, Mukwonago, Ottawa, and Vernon.

(b) That part of the town of Waukesha comprising U.S. census tract 201600, blocks 2009, 2010, 2011, 2012, 2013, 2014, 2015, 2020, 3011, 3012, and 3013; and tract 202101, blocks 1013, 1015, 1016, 1017, 1019, 1020, 1021, 1022, 1023, 1024, 1025, 1026, 1027, 2028, 2029, 2030, 2035, 2044, 2045, 3001, 3002, 3003, 3004, 3005, 3006, 3007, 3008, 3009, 3016, 3018, 3019, 3020, 3025, 3026, and 3027; and tract 202102, blocks 3004, 3005, 3006, 3017, 3018, 4000, 4001, 4002, 4003, 4004, 4005, 4007, 4008, 4009, 4010, 4011, 4013, 4014, 4015, 4016, 4017, 4018, 4019, 4020, 4021, 4022, 4023, 4024, 4025, 4034, 4035, 4036, 4037, 4038, 4040, 4041, 4042, 4043, 4044, 4045, 4046, 4047, and 4048; and tract 202103, blocks 1005, 1006, 1008, 1009, 1016, 1019, 1022, 1024, 1025, 1026, 1027, 1030, 1031, 1032, 1037, 1038, 2000, 2001, 2002, 2003, 2004, 2005, 2006, 2007, 2008, 2009, 2010, 2011, 2012, 2013, 2014, 2015, 2016, 2017, 2018, 2019, 2020, and 2021; and tract 202201, blocks 3007, 3014, 3018, 3019, 4019, 4027, 4028, and 4029; and tract 202301, blocks 3017, 3020, 3021, 3022, 3024, 3027, 3028, 3029, 3041, 3042, 3043, and 3045; and tract 202303, blocks 3025, 3026, 3027, 3028, 3029, 3031, 3032, 3033, 3034, 3035, and 3036; and tract 203805, blocks 3023, 3025, 3026, 3027, 3028, 3029, 3030, 3031, 3033, and 3034.

(c) The villages of Big Bend, Eagle, North Prairie, and Wales.

(d) That part of the village of Dousman comprising U.S. census tract 204003, blocks 1024, 1042, 2000, 2002, 2003, 2004, 2013, 2014, 2015, 2016, 2017, 2019, 2020, 2021, 2022, 2023, 2024, 2025, 2033, 2034, 2035, 2036, 2037, 2038, 2040, 2041, 3001, 3002, 3003, 3012, 3013, 3016, 3018, 3019, 3020, 3021, 3022, 3023, 3032, 3037, 3039, and 3044; and tract 204004, block 5002; and tract 204100, blocks 1054, 1055, and 1056.

(e) That part of the village of Summit comprising U.S. census tract 204004, block 1005.

(f) That part of the village of Mukwonago located in the county.

(g) The city of Muskego.

(h) That part of the city of New Berlin comprising U.S. census tract 201504, blocks 1000, 1001, 1002, 1003, 1004, 1005, 1006, 1007, 1008, 1009, 1010, 1011, 1012, 1013, 1014, 1015, 1016, 1017, 1018, 1019, 1020, 1021, 1022, 1023, 1024, 1025, 1026, 1027, 1028, 1029, 1030, 1031, 1032, 1033, 1034, 1035, 1036, 1037, 1038, 1039, 1040, 2000, 2001, 2002, 2003, 2004, 2005, 2006, 2007, 2008, 2009, 2010, 2011, 2012, 2013, 2014, 2015, 2016,

2017, 2018, 2019, 2020, 2021, 2022, and 2023; and tract 201506, blocks 2000, 2001, 2002, 2003, 2004, 2005, 2006, 2007, 2008, 2009, 2010, 2011, 2012, 2013, 2014, 2015, 2016, 2017, 2018, 2019, 2020, 2021, 2022, 2023, 2024, 2025, and 2026; and tract 201600, blocks 1003, 1004, 1005, 1006, 1007, 1009, 1010, 1011, 1012, 1013, 4000, 4001, 4002, 4004, 4006, 4007, 4008, 4009, 4010, 4011, 4012, 4013, 4014, 4028, 4029, and 4030.

(i) That part of the city of Waukesha comprising U.S. census tract 202101, blocks 1011, 1012, 1018, 2009, 2033, 2034, 2036, 2038, 2039, and 3000; and tract 202102, blocks 3019, 4006, and 4039; and tract 202103, blocks 1007, 1028, 1029, 1033, 1035, 1039, 1040, and 1041; and tract 202201, blocks 3020, 4030, and 4031; and tract 202301, block 3018; and tract 202303, block 3030; and tract 203805, blocks 3024 and 3032.

**3.12 Second congressional district.** All of the following territory constitutes the 2nd congressional district:

(1) WHOLE COUNTIES. Dane, Green, Iowa, and Lafayette.

(2) ROCK COUNTY. That part of Rock County consisting of all of the following:

(a) The towns of Avon, Beloit, Center, Fulton, Magnolia, Newark, Plymouth, Porter, Spring Valley, and Union.

(b) That part of the town of Turtle comprising U.S. census tract 1500, blocks 2000 and 2001; and tract 1900, blocks 1015, 1016, 1033, 2000, 2001, 2002, 2006, 2007, and 2008; and tract 2601, blocks 1000, 1001, 1002, 1003, 1004, 1005, 1006, 1010, 1011, 1012, 1013, 1014, 1015, 1016, 1017, 1021, 1022, 1023, 1024, 1025, 1026, 1027, 1029, 1030, 1041, 2002, 2013, 2014, 2015, 2016, 2017, 2018, 2019, 2021, 2023, 2026, 2028, 2030, and 2034; and tract 2602, blocks 1006, 1007, 1008, 1009, 1017, 1046, 1048, 1049, 1050, 1051, 1054, 1055, 1057, 1066, 1068, 1069, 1070, 1071, 1072, 1073, 1074, 1078, 1079, 1080, 1081, 1083, 1084, 1098, 2012, 2043, 2044, 2046, 2051, 2057, 2068, 2069, 2072, 2073, 2074, 2075, 2076, 2077, 2078, 2079, 2082, 2084, 2087, 2088, 2134, 2135, 2136, and 2139.

(c) The villages of Footville and Orfordville.

(d) The cities of Beloit and Evansville.

(e) That part of the city of Brodhead located in the county.

(f) That part of the city of Edgerton located in the county.

(3) SAUK COUNTY. That part of Sauk County consisting of all of the following:

(a) The towns of Bear Creek, Franklin, Freedom, Greenfield, Honey Creek, Merrimac, Prairie Du Sac, Spring Green, Sumpter, and Troy.

(b) That part of the town of Baraboo comprising U.S. census tract 301, blocks 1010, 1012, 1018, 1019, 1025, 2000, 2048, 2049, 2050, 2051, 2055, 2056, and 2060; and tract 303, block 1055; and tract 402, block 2051; and tract

500, blocks 2001, 2002, 2003, 2004, 2005, 2006, 2007, 2008, 2009, 2012, 2013, 2014, 2015, 2016, 2017, 2018, 2019, 2020, 2143, 2144, 3000, 3001, 3002, 3003, 3004, 3005, 3006, 3007, 3008, 3009, 3010, 3011, 3012, 3018, 3019, and 3050.

(c) The villages of Merrimac, North Freedom, Plain, Prairie Du Sac, Sauk City, and Spring Green.

(d) That part of the city of Baraboo comprising U.S. census tract 301, blocks 1000, 1001, 1002, 1003, 1004, 1005, 1006, 1007, 1008, 1009, 1011, 1013, 1014, 1015, 1016, 1017, 1020, 1021, 1022, 1023, 1024, 2001, 2006, 2007, 2008, 2009, 2010, 2011, 2012, 2017, 2018, 2019, 2020, 2021, 2022, 2023, 2024, 2025, 2026, 2027, 2028, 2029, 2030, 2031, 2032, 2033, 2034, 2035, 2036, 2037, 2038, 2039, 2040, 2041, 2042, 2043, 2044, 2045, 2046, 2047, 2052, and 2053; and tract 303, blocks 1043, 1044, and 1045; and tract 402, blocks 1023, 1024, 1025, 1026, 1030, 2019, 2022, 2029, 2030, 2031, 2034, 2036, 2037, 2038, 2039, 2040, 2041, 2043, 2044, 2045, 2046, 2047, 2048, 2049, 2050, 2053, 3015, 3019, 3020, 3021, 3022, 3023, 3024, and 3025.

**3.13 Third congressional district.** All of the following territory constitutes the 3rd congressional district:

(1) **WHOLE COUNTIES.** Adams, Buffalo, Clark, Crawford, Eau Claire, Grant, Jackson, Juneau, La Crosse, Monroe, Pepin, Pierce, Richland, Trempealeau, Vernon, and Wood.

(2) **DUNN COUNTY.** That part of Dunn County consisting of all of the following:

(a) The towns of Colfax, Dunn, Eau Galle, Elk Mound, Lucas, Menomonie, Peru, Red Cedar, Rock Creek, Spring Brook, Tainter, and Weston.

(b) That part of the town of Sherman comprising U.S. census tract 970200, blocks 3095, 3096, 3100, 3101, 3102, 3103, 3104, 3105, 3111, 4108, 4109, 4110, and 4111.

(c) The villages of Colfax and Elk Mound.

(d) The city of Menomonie.

(3) **SAUK COUNTY.** That part of Sauk County consisting of all of the following:

(a) The towns of Dellona, Delton, Excelsior, Fairfield, Ironton, La Valle, Reedsburg, Washington, Westfield, Winfield, and Woodland.

(b) That part of the town of Baraboo comprising U.S. census tract 101, blocks 1055 and 1075; and tract 103, block 1153; and tract 200, blocks 3058, 5009, 5010, and 5011; and tract 303, blocks 1006, 1007, 1008, 1009, 1017, 1018, 1019, 1020, 1021, 1023, 1024, 1025, 1030, 1037, 1038, 1039, 1040, 1041, 1046, 1048, 1049, 1050, 1051, 1052, 1053, 1054, 1056, 1057, 1058, 1059, 1060, 2000, 2001, 2005, 2006, 2007, 2008, 2012, 2014, 2017, 2018, 2019, 2020, 2023, 2024, 2025, 2026, 2028, 2030, 2032, 2033, 2041, 2043, and 2045; and tract 401, blocks 2000, 3000, 3001, 3002, 3005, 4011, 4014, 4015, and 4016.

(c) The villages of Ironton, La Valle, Lake Delton, Lime Ridge, Loganville, Rock Springs, and West Baraboo.

(d) That part of the village of Cazenovia located in the county.

(e) The city of Reedsburg.

(f) That part of the city of Baraboo comprising U.S. census tract 101, block 1074; and tract 301, blocks 2002, 2003, 2004, 2005, 2013, 2014, 2015, and 2016; and tract 302, blocks 1000, 1001, 1002, 1003, 1004, 1005, 1006, 1032, 1033, 1034, 1035, 1036, 1037, 1038, 1039, 1040, 1041, 1042, 1043, 1044, 1045, 1046, 1047, 1048, 1049, 1050, 1051, 1053, and 1054; and tract 303, blocks 1000, 1001, 1002, 1003, 1004, 1005, 1010, 1011, 1012, 1013, 1014, 1015, 1016, 1022, 1026, 1027, 1028, 1029, 1031, 1032, 1033, 1034, 1035, 1036, 1042, 1047, 1061, 1062, 1063, 1064, 1065, 1066, 1067, 1068, 1069, 1070, 1071, 1072, and 1073; and tract 401, blocks 1000, 1001, 1002, 1003, 1004, 1005, 1006, 1007, 1008, 1009, 1010, 1011, 1012, 1013, 1014, 1015, 1016, 1017, 1018, 1019, 1020, 1021, 1022, 1023, 1024, 1025, 1026, 1027, 1028, 1029, 1030, 1031, 1032, 1033, 1034, 1035, 1036, 1037, 1038, 1039, 1040, 1041, 1042, 1043, 2001, 2002, 2003, 2004, 2005, 2006, 2007, 2008, 2009, 2010, 2011, 2012, 2013, 2014, 2015, 2016, 2017, 2018, 2019, 2020, 2021, 2022, 2023, 2024, 2025, 2026, 2027, 2028, 2029, 2030, 2031, 2032, 2033, 2034, 2035, 2036, 2037, 3011, 3012, 3015, 3016, 3017, 3022, 4003, 4004, 4005, 4006, 4007, 4008, 4009, 4010, 4012, 4013, 4017, 4018, 4019, 4020, 4021, 4022, 4023, 4024, 4025, 4026, and 4027; and tract 402, blocks 1000, 1001, 1002, 1003, 1004, 1005, 1006, 1007, 1008, 1009, 1010, 1011, 1012, 1013, 1014, 1015, 1016, 1017, 1018, 1019, 1020, 1021, 1022, 1027, 1028, 1029, 2032, 2033, 2035, 2042, 3000, 3001, 3002, 3003, 3004, 3005, 3006, 3007, 3008, 3009, 3010, 3011, 3012, 3013, 3014, 3016, 3017, and 3018.

(g) That part of the city of Wisconsin Dells located in the county.

**3.14 Fourth congressional district.** All of the following territory constitutes the 4th congressional district:

(1) **MILWAUKEE COUNTY.** That part of Milwaukee County consisting of all of the following:

(a) The villages of Brown Deer, Fox Point, River Hills, Shorewood, West Milwaukee, and Whitefish Bay.

(b) That part of the village of Bayside located in the county.

(c) The cities of Cudahy, Glendale, South Milwaukee, and St. Francis.

(d) That part of the city of Wauwatosa comprising U.S. census tract 90100, blocks 1000, 1001, 1002, 1003, 1004, 1005, 1006, 1007, 1008, 1009, 1010, 1011, 1012, 1013, 1014, 1015, 1016, 1017, 1018, 1019, 1020, 1021, 1022, 1023, 1024, 1025, 1026, 1027, 1028, 1029, 1030, 1031, 1032, 1033, 2000, 2001, 2002, 2003, 2004, 2005, 2006, 2007, 2008, 2009, 2010, 2011, 2012, 2013, 2014, 2015, 2016, 2017, 2018, 2019, 2020, 2021, 3000, 3001,

3002, 3003, 3004, 3005, 3006, 3007, 3008, 3009, 3010, 3011, 3012, 3013, 3014, 3015, 3016, 3017, 3018, 3019, 3020, 3021, 3022, 3023, 3024, 3025, 3026, 3027, 3028, 3029, 3030, 3031, 4000, and 4001; and tract 90200, blocks 1000, 1001, 1002, 1003, 1004, 1005, 1006, 1007, 1008, 1009, 1010, 1011, 1012, 1013, 1014, 1015, 1016, 1017, 1018, 1019, 1020, 1021, 1022, 1023, 1024, 1025, 1026, 1027, 1028, 1029, 1030, 1031, 1032, 1033, 1034, 1035, 1036, 2000, 2001, 2002, 2003, 2004, 2005, 2006, 2007, 2008, 2009, 2010, 2011, 2012, 2013, 2014, 2015, 2016, 2017, 2018, 2019, 2020, 2021, 2022, 2023, 2024, 2025, 2026, 2027, 2028, 2029, and 2030; and tract 90300, blocks 1000, 1001, 1002, 1003, 1004, 1005, 1006, 1007, 1008, 1009, 1010, 1011, 1012, 1013, 1014, 1015, 1016, 1023, 1026, 1027, 2000, 2001, 2002, 2007, 2008, 2009, 2010, and 2011; and tract 90600, blocks 1011, 1012, 1013, 1014, 1015, 1016, 1017, 1018, 1019, 1020, 1021, 1022, and 1023; and tract 90700, blocks 1000, 1001, 1002, 1003, 1004, 1005, 1006, 1007, 1008, 1009, 1010, 1011, 1012, 1013, 1014, 1015, 1016, 1017, 2000, 2001, 2002, 2003, 2004, 2005, 2006, 2007, 2008, 2009, 2010, 2011, 2012, 2013, 2014, 2015, 2016, 2017, 2018, 2019, 2020, 3000, 3001, 3002, 3003, 3004, 3005, 3006, 3007, 3008, 3009, 3010, 3011, 3012, 3013, 3014, 3015, 3016, 3017, and 3018; and tract 90800, blocks 1000, 1001, 1002, 1003, 1004, 1005, 1006, 1007, 1008, 1009, 1010, 1011, 1012, 1013, 1014, 2000, 2001, 2002, 2003, 2004, 2005, 2006, 2007, 2008, 2009, 2010, 2011, 2012, 2013, 3000, 3001, 3002, 3003, 3004, 3005, 3006, 3007, 3008, 3009, 3010, and 3011; and tract 90900, blocks 1000, 1001, 1002, 1003, 1004, 1005, 1006, 1007, 1008, 1009, 1010, 1011, 2000, 2001, 2002, 2003, 2004, 2005, 2006, 2007, 2008, 3000, 3001, 3002, 3003, 3004, 3005, 3006, 3007, 3008, 3009, 4000, 4001, 4002, 4003, 4004, 4005, 4006, 4007, 4008, 4009, 4010, 4011, 4012, 4013, 4014, 4015, 4016, 4017, 4018, and 4019; and tract 91000, blocks 1000, 1001, 1002, 1003, 1004, 1005, 1006, 1007, 1008, 1009, 1010, 1011, 1012, 2000, 2001, 2002, 2003, 2004, 2005, 2006, 2007, 2008, 2009, 2010, 2011, 3000, 3001, 3002, 3003, 3004, 3005, 3006, 3007, 3008, 4000, 4001, 4002, 4003, 4004, 4005, 4006, 4007, 5000, 5001, 5002, 5003, 5004, 5005, 5006, 5007, 6000, 6001, 6002, 6003, 6004, 6005, 6006, 6007, 6008, 6009, 6010, 6011, 6012, 6013, 6014, 6015, and 6016; and tract 91100, blocks 1000, 1001, 1002, 1003, 1004, 1005, 1006, 1007, 1008, 1009, 1010, 1011, 1012, 2000, 2001, 2002, 2003, 2004, 2005, 2006, 2007, 2008, 2009, 2010, 2011, 2012, 2013, 3000, 3001, 3002, 3003, 3004, 3005, 3006, 3007, 3008, 3009, 3010, 3011, 3012, 3013, 3014, 3015, 3016, 3017, 3018, 3019, 3020, 3021, 3022, 3023, 3024, 4000, 4001, 4002, 4003, 4004, 4005, 4006, 4007, 4008, 4009, 4010, 4011, 4012, and 4013; and tract 91200, blocks 1000, 1001, 1002, 1003, 1004, 1005, 1006, 1007, 1008, 1009, 1010, 1011, 1012, 1013, 1014, 2000, 2001, 2002, 2003, 2004, 2005, 2006, 2007, 2008, 2009, 2010, 2011, 3000, 3001, 3002, 3003, 3004, 3005, 3006, 3007, 3008, 3009,

3010, 3011, 4000, 4001, 4002, 4003, 4004, 4005, 4006, 4007, 4008, 4009, 4010, 4011, 4012, 4013, 4014, 4015, and 4016; and tract 91300, blocks 1000, 1001, 1002, 1003, 1004, 1005, 1006, 1007, 1008, 1009, 1010, 1011, 1012, 1013, 1014, 1015, 1016, 2000, 2001, 2002, 2003, 2004, 2005, 2006, 2007, 2008, 2009, 2010, 2011, 2012, 2013, 2014, 2015, 2016, 2017, 2018, 2019, 2020, 2021, 2022, 3000, 3001, 3002, 3003, 3004, 3005, 3006, 3007, 3008, 3009, 3010, 3011, 3012, 3013, 4000, 4001, 4002, 4003, 4004, 4005, 4006, 4007, 4008, 4009, 4010, 4011, 4012, and 4013; and tract 91400, blocks 1000, 1001, 1002, 1003, 1004, 1005, 1006, 1007, 1008, 1009, 1010, 1011, 1012, 1013, 1014, 1015, 1016, 1017, 1018, 1019, 1020, 2000, 2001, 2002, 2003, 2004, 2005, 2006, 2007, 2008, 2009, 2010, 2011, 2012, 2013, 2014, 2015, 2016, 2017, and 2018; and tract 185300, blocks 1000, 1001, 1002, 1003, 1004, 1005, 1006, 1007, 1008, 1009, 1010, 1011, 1012, 1013, 1016, 1017, 1018, 1019, 1020, 1021, 1022, 1025, 1026, 1027, 1028, 1029, 1030, 1031, 1032, 1033, 1034, 1035, 1036, 1037, and 1039.

(e) That part of the city of Milwaukee located in the county.

(2) WAUKESHA COUNTY. That part of Waukesha County consisting of all of the following:

(a) That part of the village of Menomonee Falls comprising U.S. census tract 200400, block 1049.

(b) That part of the city of Milwaukee located in the county.

**3.15 Fifth congressional district.** All of the following territory constitutes the 5th congressional district:

(1) WHOLE COUNTIES. Jefferson and Washington.

(2) COLUMBIA COUNTY. That part of Columbia County consisting of all of the following:

(a) The town of Columbus.

(b) That part of the town of Fountain Prairie comprising U.S. census tract 971100, block 2094.

(c) That part of the town of Hampden comprising U.S. census tract 971100, block 1128.

(d) That part of the city of Columbus located in the county.

(3) DODGE COUNTY. That part of Dodge County consisting of all of the following:

(a) The towns of Ashippun, Beaver Dam, Burnett, Calamus, Clyman, Elba, Emmet, Herman, Hubbard, Hustisford, Lebanon, Lowell, Oak Grove, Portland, Rubicon, Shields, Theresa, and Westford.

(b) That part of the town of Fox Lake comprising U.S. census tract 960400, blocks 1044, 1045, 1068, 1101, 1102, 1103, 1104, 1105, 1106, 1107, 1108, 1109, 1114, 1115, and 1121; and tract 960500, blocks 1063, 1065, 1066, 1068, 1069, 1073, 1074, 1075, 1076, 1077, 1078, and 2052; and tract 960600, blocks 1000 and 1001.

(c) That part of the town of Trenton comprising U.S. census tract 960400, blocks 1060, 1062, 1069, 1070, 1071, 1083, 1084, 1086, 1087, 1088, 1091, 1092, 1093, 1096, 1097, 1116, and 1117.

(d) The villages of Clyman, Hustisford, Iron Ridge, Kekoskee, Lowell, Neosho, Reeseville, and Theresa.

(e) The cities of Beaver Dam, Fox Lake, Horicon, Juneau, and Mayville.

(f) That part of the city of Columbus located in the county.

(g) That part of the city of Hartford located in the county.

(h) That part of the city of Watertown located in the county.

(4) MILWAUKEE COUNTY. That part of Milwaukee County consisting of all of the following:

(a) The cities of Greenfield and West Allis.

(b) That part of the city of Wauwatosa comprising U.S. census tract 90300, blocks 1017, 1018, 1019, 1020, 1021, 1022, 1024, 1025, 2003, 2004, 2005, 2006, 2012, 2013, 2014, 2015, 2016, 2017, 2018, 2019, 2020, 2021, 2022, 2023, 2024, 2025, and 2026; and tract 90600, blocks 1000, 1001, 1002, 1003, 1004, 1005, 1006, 1007, 1008, 1009, 1010, 2000, 2001, 2002, 2003, 2004, 2005, 2006, 2007, 2008, 2009, 2010, 2011, 2012, 2013, 2014, 2015, 2016, 2017, 2018, 3000, 3001, 3002, 3003, 3004, 3005, 3006, 3007, 3008, 3009, 3010, 3011, 3012, 4000, 4001, 4002, 4003, 4004, 4005, 4006, 4007, 4008, 4009, 4010, 4011, 4012, 4013, 4014, 4015, 4016, 4017, 4018, 4019, 4020, 4021, and 4022; and tract 185300, blocks 1014, 1015, 1023, 1024, 1038, 2000, 2001, 2002, 2003, 2004, 2005, 2006, 2007, 2008, 2009, 2010, 2011, 2012, 2013, 2014, 2015, 2016, 2017, 2018, 2019, 2020, 2021, 3000, 3001, 3002, 3003, 3004, 3005, 3006, 3007, 3008, 3009, 3010, 3011, 3012, 3013, 3014, 3015, 3016, 3017, 3018, 3019, 3020, 3021, 3022, 3023, 3024, 3025, 3026, 3027, 3028, 3029, 3030, and 3031.

(5) WALWORTH COUNTY. That part of Walworth County consisting of all of the following:

(a) That part of the town of Whitewater comprising U.S. census tract 301, blocks 3012 and 3013; and tract 400, blocks 2003, 2005, 2022, 2023, 2025, 2038, 2039, 2040, 2041, 2052, 2055, and 2056; and tract 501, block 2001; and tract 502, block 1002.

(b) That part of the city of Whitewater comprising U.S. census tract 301, blocks 3005, 3019, and 3020; and tract 400, blocks 1000, 1001, 1002, 1003, 1004, 1005, 1006, 1007, 1008, 1009, 1010, 1011, 1012, 1013, 1014, 1015, 1016, 1017, 1018, 2000, 2001, 2002, 2004, 2006, 2007, 2008, 2009, 2010, 2011, 2012, 2013, 2014, 2015, 2016, 2017, 2018, 2019, 2020, 2024, 2026, 2027, 2028, 2029, 2030, 2031, 2032, 2033, 2034, 2035, 2036, 2037, 2042, 2043, 2044, 2045, 2046, 2047, 2048, 2049, 2050, 2059, 3000, 3001, 3002, 3003, 3004, 3005, 3006, 3007, 4000, 4001, 4002, 4003, 4004, 4005, 4006, 4007, 4008, 4009, 4010, 4011, 4012, 4013, 4014, 4015, 4016, 4017, 4018, 4019, 4022, 4023, 4024, 4025, 4026, 4027, 4028, 4029, and 4030; and tract 501, blocks 1000, 1001, 1002, 1003, 1004, 1005, 1006, 1007, 1008, 1009, 1010, 1011, 2000, 2002, 2003, 2004, 2005, and 2006; and tract 502,

blocks 1000, 1001, 1003, 1004, 1005, 1006, 1007, 1008, 1009, 1010, 1011, 1012, 1013, 1014, 1015, 1016, 1017, 1018, 1019, 1020, 1021, 1022, 1023, 1024, 1025, 1026, 1027, 1031, 1032, 1033, 1035, 2000, 2001, 2002, 2003, 2004, 2005, 2006, 2007, 2008, 2009, 2010, 2011, 2012, 3000, 3001, 3002, 3003, 3004, 3005, 3006, 3007, 3008, 3009, 3010, 3011, 3012, 3013, 3014, and 3015.

(6) WAUKESHA COUNTY. That part of Waukesha County consisting of all of the following:

(a) The towns of Brookfield, Delafield, Lisbon, Merton, and Oconomowoc.

(b) That part of the town of Waukesha comprising U.S. census tract 201300, blocks 4004, 4007, 4010, 4012, 4013, and 4017; and tract 201600, blocks 2016, 2018, and 2019; and tract 202101, blocks 1002, 1004, 1006, 1007, 1008, 1009, 2004, 2023, and 2054; and tract 202103, block 1003; and tract 202201, blocks 3016, 3021, 4001, 4007, 4008, 4012, 4013, 4018, 4020, and 4026; and tract 202203, blocks 1005, 1006, 1007, 2006, 2007, and 2008; and tract 202204, block 3008; and tract 202301, blocks 1016, 1017, 1019, 1020, 1022, 1025, 1028, 1029, 1030, 2002, 2019, 2020, 3002, 3012, 3013, 3014, 3026, 3033, and 3037; and tract 202303, block 1009; and tract 202304, block 4016; and tract 202400, blocks 1007, 1009, 1019, 1020, 1021, 2005, 4004, and 4005; and tract 202500, blocks 1000, 1001, 1002, 1003, 1004, 1005, 1028, 3000, 3002, 3008, 3009, 3010, 3014, 3016, 3017, 3018, 3019, 3020, 3021, 5001, and 5002; and tract 202800, blocks 1029 and 1030; and tract 202902, blocks 3009, 3010, and 3018.

(c) The villages of Butler, Chenequa, Elm Grove, Hartland, Lannon, Merton, Nashotah, Oconomowoc Lake, Pewaukee, and Sussex.

(d) That part of the village of Dousman comprising U.S. census tract 204003, blocks 1009, 2006, and 2011; and tract 204100, blocks 1042, 1043, 2051, 2052, 2053, 2060, and 2063.

(e) That part of the village of Menomonee Falls comprising U.S. census tract 200101, blocks 1000, 1001, 1002, 1003, 1004, 1005, 1006, 1007, 1008, 1009, 1010, 1011, 1012, 2000, 2001, 2002, 2003, 2004, 2005, 2006, 2007, 2008, 2009, 2010, 2011, 2012, 2013, 2014, 2015, 2016, 3000, 3001, 3002, 3003, 3004, 3005, 3006, 3007, 3008, 3009, 3010, 3011, 3012, 3013, 3014, 3015, 3016, 3017, 3018, 4000, 4001, 4002, 4003, 4004, 4005, 4006, 4007, 4008, 4009, 4010, 4011, 4012, 4013, and 4014; and tract 200102, blocks 1000, 1001, 1002, 1003, 1004, 1005, 1006, 1007, 1008, 1009, 1010, 1011, 1012, 1013, 1014, 1015, 1016, 1017, 1018, 1019, 1020, 1021, 1022, 1023, 1024, 1025, 1026, 1027, 1028, 1029, 1030, 1031, 1032, 1033, 2000, 2001, 2002, 2003, 2004, 2005, 2006, 2007, 2008, 2009, 2010, 2011, 2012, 2013, 2014, 2015, 2016, 2017, 2018, 2019, 2020, 2021, 2022, 2023, 2024, 2025, 3000, 3001, 3002, 3003, 3004, 3005, 3006, 3007, 3008, 3009, 3010, 3011, 3012, 3013, 3014, 3015, 3016, 3017, 3018, 3019, 3020, 3021, 3022, 3023, 3024, 3025,

3026, 3027, 3028, 3029, 3030, 3031, 3032, 3033, 3034, 3035, 3036, 3037, 3038, 3039, 3040, 4000, 4001, 4002, 4003, 4004, 4005, 4006, 4007, 4008, 4009, 4010, 4011, 4012, 4013, 4014, 4015, 4016, 4017, 4018, 4019, 4020, 4021, 4022, 4023, 4024, 4025, 4026, 4027, 4028, 4029, 4030, 4031, 4032, 4033, and 4034; and tract 200103, blocks 1000, 1001, 1002, 1003, 1004, 1005, 1006, 1007, 1008, 1009, 1010, 1011, 1012, 1013, 1014, 1015, 1016, 1017, 1018, 1019, 1020, 1021, 1022, 1023, 1024, 1025, 1026, 1027, 2000, 2001, 2002, 2003, 2004, 2005, 2006, 2007, 2008, 2009, 2010, 2011, 2012, 2013, 2014, 2015, 2016, 2017, 2018, 2019, 2020, 2021, 2022, 2023, 2024, 2025, 2026, 3000, 3001, 3002, 3003, 3004, 3005, 3006, 3007, 3008, 3009, 3010, 3011, 3012, 3013, 3014, 3015, and 3016; and tract 200201, blocks 1000, 1001, 1002, 1003, 1004, 1005, 1006, 1007, 1008, 1009, 1010, 1011, 1012, 1013, 1014, 1015, 1016, 1017, 1018, 1019, 1020, 1021, 1022, 1023, 1024, 1025, 1026, 1027, 1028, 1029, 1030, 2000, 2001, 2002, 2003, 3000, 3001, 3002, 3003, 3004, 3005, 3006, 3007, 3008, and 3009; and tract 200202, blocks 1000, 1001, 1002, 1003, 1004, 1005, 1006, 1007, 1008, 1009, 1010, 1011, 1012, 1013, 1014, 1015, 1016, 1017, 1018, 1019, 1020, 1021, 1022, 1023, 1024, 1025, 1026, 1027, 1028, 1029, 1030, 1031, 1032, 1033, 2000, 2001, 2002, 2003, 2004, 2005, 2006, 3000, 3001, 3002, 3003, 3004, 3005, 3006, 3007, 3008, 3009, 3010, 3011, 3012, 3013, 3014, 3015, 3016, 3017, 3018, 3019, 3020, 3021, 3022, 3023, 3024, and 3025; and tract 200300, blocks 1000, 1001, 1002, 1003, 1004, 1005, 1006, 1007, 1008, 1009, 1010, 1011, 1012, 1013, 1014, 1015, 1016, 1017, 1018, 1019, 1027, 1032, 2008, 2009, 2010, 2011, 2012, 2013, 2014, 2015, 3000, 3004, 3006, 3013, 3014, 3015, 3016, 3017, 3018, 3019, 3020, 3021, 3022, 3023, 3024, 3025, 3026, 3027, 3028, 4000, 4001, 4002, 4003, 4004, 4005, 4006, 4007, 4008, 4009, 4010, 4011, 4012, 4013, 4014, 4015, 4016, 4017, 4018, 4019, 4020, 4021, 4022, 4023, 4024, 4025, 4026, 4027, 4028, 4029, 4030, 4031, 4032, 4033, 4034, 4035, 4036, and 4037; and tract 200400, blocks 1000, 1001, 1002, 1003, 1004, 1005, 1006, 1007, 1008, 1009, 1010, 1011, 1012, 1013, 1014, 1015, 1016, 1017, 1018, 1019, 1020, 1021, 1022, 1023, 1024, 1025, 1026, 1027, 1028, 1029, 1030, 1031, 1032, 1033, 1034, 1035, 1036, 1037, 1038, 1040, 1041, 1042, 1043, 1044, 1045, 1046, 1047, 1048, 1051, 1052, 1055, 1056, 1057, 1058, 1059, 1060, 1061, 1062, 1063, 1064, 1065, 1066, 1067, 1068, 1069, 2000, 2001, 2002, 2003, 2004, 2005, 2006, 2007, 2008, 2009, 2010, 2011, 2012, 2013, 2014, 2015, 2016, 3000, 3001, 3002, 3003, 3004, 3005, 3006, 3007, 3008, 3009, 3010, 3011, 3012, 3013, 3014, 3015, 3016, 3017, 3018, 3019, 3020, 3021, 3022, 3023, 3024, 3025, 3026, 3027, 3028, 3029, 3030, 3031, 3032, 3033, 3034, 3035, 4000, 4001, 4002, 4003, 4004, 4005, 4006, 4007, 4008, 4009, 4010, 4011, 4012, 4013, 4014, 4015, 4016, 4017, 4018, 4019, 4020, 4021, 4022, 4023, 4024, 4025, 4026, 4027, 4028, 4029, 4030, 4031, 4032, 4033, 4034, 4035, 4036, 4037, 4038,

4039, 4040, 4041, 4042, 4043, 4044, and 4045; and tract 200500, blocks 1000, 1001, 1002, 1003, 1004, 1005, 1006, 1007, 1008, 1009, 1010, 1011, 1012, 1013, 1014, 1015, 1016, 1017, 1018, 1019, 1020, 1021, 1022, 1023, 2000, 2001, 2002, 2003, 2004, 2005, 2006, 2007, 2008, 2009, 2010, 2011, 2012, 2013, 2014, 2015, 2016, 2017, 2018, 2019, 2020, 2021, 2022, 2023, 2024, 2025, 2026, 2027, 3000, 3001, 3002, 3003, 3004, 3005, 3006, 3007, 3008, 3009, 3010, 3011, 3012, 3013, 3014, 3015, 3016, 3017, 3018, 3019, 3020, 3021, 3022, 3023, 3024, 3025, 3026, 3027, 3028, 3029, 3030, 3031, 3032, 3033, 3034, 3035, 3036, 3037, 3038, 3039, 3040, 3041, 3042, 3043, 3044, 3045, and 3046; and tract 200801, blocks 1000, 1001, and 1045.

(f) That part of the village of Summit comprising U.S. census tract 203702, blocks 1002, 1003, 1014, 1015, 1020, 1021, 1023, 1024, 1025, 1026, and 1027; and tract 203703, block 1043; and tract 203704, block 1028; and tract 204003, blocks 1000, 1001, 1002, 1003, 1004, 1005, 1006, 1007, 1010, 1011, 1012, 1013, 1014, 1015, 1016, 1018, 2005, 2007, 2008, 2009, 2010, and 2012; and tract 204004, blocks 1002, 1003, 1004, 1024, and 1025; and tract 204100, blocks 1002, 1003, 1004, 1005, 1006, 1007, 1008, 1009, 1010, 1016, 1017, 1018, 1019, 1020, 1021, 1022, 1023, 1024, 1025, 1026, 1027, 1028, 1029, 1030, 1031, 1032, 1033, 1034, 1035, 1036, 1037, 1038, 1039, 1040, 1041, 1044, 1045, 1046, 1047, 1048, 1049, 1050, 1051, 1052, 1053, 1057, 1058, 2000, 2013, 2014, 2015, 2017, 2019, 2020, 2021, 2022, 2023, 2027, 2028, 2030, 2031, 2032, 2033, 2034, 2035, 2036, 2037, 2038, 2048, 2049, 2050, 2054, 2055, 2056, 2057, 2058, 2059, 2061, 2062, 2064, 2065, 2066, 2067, 2068, 2069, 2070, 2071, 2072, 2073, 3025, 3026, 3027, 3029, 3030, 3031, 3033, 3034, 3035, 3036, 3037, 3038, 3041, 3042, 3043, 3044, 3045, 3046, 3047, 3048, 3049, 3050, 3051, 3052, 3053, 3054, 3055, 3056, 3057, 3058, 3059, 3060, 3061, 3062, 3063, 3064, 3065, 3066, 3067, and 3068; and tract 204202, block 2026; and tract 204302, blocks 1006, 1021, 1022, and 1023.

(g) That part of the village of Lac La Belle located in the county.

(h) The cities of Brookfield, Delafield, Oconomowoc, and Pewaukee.

(i) That part of the city of New Berlin comprising U.S. census tract 201300, blocks 1000, 1001, 1002, 1003, 1004, 1005, 1006, 1007, 1008, 1009, 1010, 1011, 1012, 1013, 1014, 1015, 1016, 1017, 1018, 1019, 1020, 1021, 1022, 1023, 1024, 1025, 1026, 2000, 2001, 2002, 2003, 2004, 2005, 2006, 2007, 2008, 2009, 2010, 2011, 2012, 2013, 2014, 2015, 2016, 2017, 2018, 2019, 2020, 2021, 2022, 2023, 2024, 2025, 2026, 2027, 2028, 2029, 2030, 2031, 2032, 2033, 3000, 3001, 3002, 3003, 3004, 3005, 3006, 3007, 3008, 3009, 3010, 3011, 3012, and 3013; and tract 201402, blocks 1000, 1001, 1002, 1003, 1004, 1005, 1006, 1007, 1008, 1009, 1010, 1011, 1012, 1013, 1014, 1015, 1016, 1017, 1018, 1019, 1020, 1021, 1022,

1023, 1024, 1025, 1026, 1027, 2000, 2001, 2002, 2003, 2004, 2005, 2006, 2007, 2008, 2009, 2010, 2011, 2012, 2013, 2014, 2015, 2016, 2017, 2018, 2019, 3000, 4000, 4001, 4002, 4003, 4004, 4005, 4006, 4007, 4008, 4009, 4010, 4011, and 4012; and tract 201403, blocks 1000, 1001, 1002, 1003, 1004, 1005, 1006, 1007, 1008, 1009, 1010, 1011, 1012, 1013, 1014, 1015, 1016, 1017, 1018, 1019, 1020, 1021, 1022, 1023, 1024, 1025, 1026, 1027, 1028, 1029, 1030, 1031, 1032, 1033, 1034, 1035, 1036, 1037, 1038, 1039, 1040, 1041, 1042, 2000, 2001, 2002, 2003, 2004, 2005, 2006, 2007, 2008, 2009, 2010, 2011, 2012, 3000, 3001, 3002, 3003, 3004, 3005, 3006, 3007, 3008, 3009, 3010, 3011, 3012, 3013, 3014, 3015, 3016, 3017, 3018, 3019, 3020, 3021, 3022, 3023, 3024, 3025, 3026, and 3027; and tract 201404, blocks 1000, 1001, 1002, 1003, 1004, 1005, 1006, 1007, 1008, 1009, 1010, 1011, 1012, 1013, 1014, 1015, 1016, 1017, 1018, 1019, 1020, 1021, 1022, 1023, 1024, 1025, 1026, 2000, 2001, 2002, 2003, 2004, 2005, 2006, 2007, 2008, 2009, 2010, 2011, 2012, 2013, 2014, 2015, 2016, 2017, 2018, 2019, 2020, 2021, 2022, 2023, 2024, 2025, 2026, 2027, 2028, 2029, 2030, 2031, 2032, 3000, 3001, 3002, 3003, 3004, 3005, 3006, 3007, 3008, 3009, 3010, 3011, 3012, 3013, 3014, 3015, 3016, 3017, 3018, 3019, 3020, and 3021; and tract 201505, blocks 1000, 1001, 1002, 1003, 1004, 1005, 1006, 1007, 1008, 1009, 1010, 1011, 2000, 2001, 2002, 2003, 2004, 2005, 2006, 2007, 2008, 2009, 2010, 2011, 2012, 2013, 2014, 2015, 2016, 2017, 2018, 2019, 2020, 2021, 2022, 2023, 2024, 2025, 2026, 2027, 2028, 2029, 2030, 2031, 2032, 2033, 2034, 2035, and 2036; and tract 201506, blocks 1000, 1001, 1002, 1003, 1004, 1005, 1006, 1007, 1008, 1009, 1010, 1011, 1012, 1013, 1014, 1015, 1016, 1017, 3000, 3001, 3002, 3003, 3004, 3005, 3006, 3007, 3008, 3009, 3010, 3011, 3012, 3013, 3014, 4000, 4001, 4002, 4003, 4004, 4005, 4006, 4007, 4008, 4009, 4010, 4011, 4012, 4013, 4014, 4015, 4016, 4017, 4018, 4019, and 4020; and tract 201507, blocks 1000, 1001, 1002, 1003, 1004, 1005, 1006, 1007, 1008, 2000, 2001, 2002, 2003, 2004, 2005, 2006, 2007, 2008, 2009, 2010, 2011, 2012, 2013, 2014, 2015, 2016, 2017, 2018, 2019, 3000, 3001, 3002, 3003, 3004, 3005, 3006, 3007, 3008, 3009, 3010, and 3011; and tract 201508, blocks 1000, 1001, 1002, 1003, 1004, 1005, 1006, 1007, 1008, 1009, 1010, 1011, 1012, 1013, 1014, 1015, 1016, 1017, 1018, 1019, 2000, 2001, 2002, 2003, 2004, 2005, 2006, 2007, 2008, 2009, 2010, 2011, and 2012; and tract 201600, blocks 1000, 1001, 1002, 1008, 2000, 2001, 2002, 2003, 2004, 2005, 2006, 2007, 2008, 2021, 2022, 2023, 2024, 2025, 2026, 2027, 2028, 2029, 3000, 3001, 3002, 3003, 3004, 3005, 3006, 3007, 3008, 3009, 3010, 3014, 3015, 3016, 3017, 3018, 3019, 4003, 4005, 4015, 4016, 4017, 4018, 4019, 4020, 4021, 4022, 4023, 4025, 4026, 4027, 4031, and 4033; and tract 202902, blocks 2005, 2006, 2007, 2018, 2019, 2020, and 2025.

(j) That part of the city of Waukesha comprising U.S. census tract 201300, blocks 4000, 4001, 4002, 4003,

4005, 4006, 4008, 4009, 4011, 4014, 4015, and 4016; and tract 201600, block 2017; and tract 202101, blocks 1000, 1001, 1003, 1005, 1010, 1014, 1028, 1029, 1030, 1031, 1032, 2000, 2001, 2002, 2003, 2005, 2006, 2007, 2008, 2010, 2011, 2012, 2013, 2014, 2015, 2016, 2017, 2018, 2019, 2020, 2021, 2022, 2024, 2025, 2026, 2027, 2031, 2032, 2037, 2040, 2041, 2042, 2043, 2046, 2047, 2048, 2049, 2050, 2051, 2052, 2053, 3010, and 3017; and tract 202102, blocks 1000, 1001, 1002, 1003, 1004, 1005, 1006, 1007, 1008, 1009, 1010, 1011, 2000, 2001, 2002, 2003, 2004, 2005, 2006, 2007, 2008, 3000, 3001, 3002, 3003, 3007, 3008, 3009, 3010, 3011, 3012, 3013, 3014, 3015, 3016, 3020, 3021, 4012, 4026, 4027, 4028, 4029, 4030, 4031, 4032, and 4033; and tract 202103, blocks 1000, 1001, 1002, 1004, 1010, 1011, 1012, 1013, 1014, 1015, 1017, 1018, 1020, 1021, 1023, 1034, 1036, 1042, 1043, 1044, and 1045; and tract 202201, blocks 1000, 1001, 1002, 1003, 1004, 1005, 1006, 1007, 1008, 1009, 1010, 1011, 2000, 2001, 2002, 2003, 2004, 2005, 2006, 2007, 2008, 2009, 2010, 2011, 2012, 2013, 2014, 3000, 3001, 3002, 3003, 3004, 3005, 3006, 3008, 3009, 3010, 3011, 3012, 3013, 3015, 3017, 4000, 4002, 4003, 4004, 4005, 4006, 4009, 4010, 4011, 4014, 4015, 4016, 4017, 4021, 4022, 4023, 4024, 4025, 4032, 4033, and 4034; and tract 202203, blocks 1000, 1001, 1002, 1003, 1004, 1008, 1009, 2000, 2001, 2002, 2003, 2004, 2005, 2009, 2010, and 2011; and tract 202204, blocks 1000, 1001, 1002, 1003, 1004, 1005, 1006, 1007, 1008, 1009, 1010, 1011, 1012, 1013, 1014, 1015, 1016, 1017, 1018, 1019, 1020, 1021, 1022, 1023, 1024, 1025, 1026, 1027, 1028, 1029, 1030, 1031, 1032, 1033, 1034, 1035, 1036, 1037, 1038, 1039, 2000, 2001, 2002, 2003, 2004, 2005, 2006, 2007, 3000, 3001, 3002, 3003, 3004, 3005, 3006, 3007, 3009, and 3010; and tract 202301, blocks 1000, 1001, 1002, 1003, 1004, 1005, 1006, 1007, 1008, 1009, 1010, 1011, 1012, 1013, 1014, 1015, 1018, 1021, 1023, 1024, 1026, 1027, 1031, 1032, 1033, 2000, 2001, 2003, 2004, 2005, 2006, 2007, 2008, 2009, 2010, 2011, 2012, 2013, 2014, 2015, 2016, 2017, 2018, 2021, 2022, 2023, 2024, 3000, 3001, 3003, 3004, 3005, 3006, 3007, 3008, 3009, 3010, 3011, 3015, 3016, 3019, 3023, 3025, 3030, 3031, 3032, 3034, 3035, 3036, 3038, 3039, 3040, and 3044; and tract 202303, blocks 1000, 1001, 1002, 1003, 1004, 1005, 1006, 1007, 1008, 1010, 1011, 1012, 1013, 1014, 1015, 1016, 1017, 1018, 2000, 2001, 2002, 2003, 2004, 2005, 3000, 3001, 3002, 3003, 3004, 3005, 3006, 3007, 3008, 3009, 3010, 3011, 3012, 3013, 3014, 3015, 3016, 3017, 3018, 3019, 3020, 3021, 3022, 3023, and 3024; and tract 202304, blocks 1000, 1001, 1002, 1003, 1004, 1005, 1006, 1007, 1008, 1009, 1010, 1011, 1012, 1013, 1014, 1015, 1016, 1017, 1018, 1019, 1020, 1021, 1022, 1023, 1024, 1025, 1026, 1027, 1028, 1029, 1030, 1031, 1032, 1033, 2000, 2001, 2002, 2003, 2004, 2005, 2006, 2007, 2008, 2009, 2010, 2011, 2012, 2013, 2014, 2015, 2016, 2017, 2018, 2019, 2020, 2021, 2022, 2023, 2024, 3000, 3001, 3002, 3003, 3004, 3005, 3006, 3007, 3008,

3009, 3010, 3011, 3012, 4000, 4001, 4002, 4003, 4004, 4005, 4006, 4007, 4008, 4009, 4010, 4011, 4012, 4013, 4014, and 4015; and tract 202400, blocks 1000, 1001, 1002, 1003, 1004, 1005, 1006, 1008, 1010, 1011, 1012, 1013, 1014, 1015, 1016, 1017, 1018, 1022, 1023, 2000, 2001, 2002, 2003, 2004, 2006, 2007, 2008, 2009, 2010, 2011, 2012, 2013, 3000, 3001, 3002, 3003, 3004, 3005, 3006, 3007, 3008, 3009, 3010, 3011, 3012, 3013, 3014, 3015, 3016, 3017, 3018, 3019, 3020, 3021, 3022, 3023, 3024, 3025, 3026, 3027, 3028, 3029, 3030, 3031, 3032, 3033, 3034, 3035, 3036, 3037, 3038, 3039, 3040, 3041, 3042, 3043, 4000, 4001, 4002, 4003, 4006, 4007, 4008, 4009, 4010, 4011, 4012, 4013, 4014, 4015, 4016, 4017, 4018, 4019, 4020, and 4021; and tract 202500, blocks 1006, 1007, 1008, 1009, 1010, 1011, 1012, 1013, 1014, 1015, 1016, 1017, 1018, 1019, 1020, 1021, 1022, 1023, 1024, 1025, 1026, 1027, 2000, 2001, 2002, 2003, 2004, 2005, 2006, 2007, 2008, 2009, 2010, 2011, 2012, 2013, 3001, 3003, 3004, 3005, 3006, 3007, 3011, 3012, 3013, 3015, 3022, 3023, 3024, 3025, 3026, 3027, 3028, 3029, 3030, 3031, 3032, 3033, 3034, 4000, 4001, 4002, 4003, 4004, 4005, 4006, 5000, 5003, 5004, 5005, 5006, and 5007; and tract 202600, blocks 1000, 1001, 1002, 1003, 1004, 1005, 1006, 1007, 1008, 1009, 2000, 2001, 2002, 2003, 2004, 2005, 2006, 2007, 2008, 2009, 2010, 2011, 2012, 2013, 2014, 2015, 2016, 2017, 2018, 2019, 2020, 2021, 2022, 2023, 2024, 3000, 3001, 3002, 3003, 3004, 3005, 3006, 3007, 3008, 3009, 3010, 3011, and 3012; and tract 202700, blocks 1000, 1001, 1002, 1003, 1004, 1005, 1006, 1007, 1008, 1009, 1010, 1011, 1012, 1013, 1014, 1015, 1016, 1017, 2000, 2001, 2002, 2003, 2004, 2005, 2006, 2007, 2008, 2009, 2010, 2011, 2012, 2013, 2014, 2015, 2016, 2017, 2018, and 2019; and tract 202800, blocks 1000, 1001, 1002, 1003, 1004, 1005, 1007, 1010, 1011, 1012, 1013, 1014, 1015, 1016, 1017, 1018, 1019, 1020, 1021, 1022, 1023, 1024, 1025, 1026, 1027, 1028, 1031, 2000, 2001, 2002, 2003, 2004, 2005, 2006, 2007, 2008, 2009, 2010, 2011, 2012, 2013, 2014, 2015, 2016, 2017, 2018, 2019, 2020, 2021, 2022, 2023, 2024, 2025, 2026, 2027, 2028, 2029, 2030, 3000, 3001, 3002, 3003, 3004, 3005, 3006, 3007, 3008, 3009, 3010, 3011, 3012, and 3013; and tract 202901, blocks 1008, 1010, 1013, 1014, 1015, 1016, 1017, 1018, 1019, 1021, 1022, 1023, 1024, 1025, 1026, 1027, 1028, 1029, 1030, 1031, 2001, 2002, 2005, 2006, 2007, 2008, 2009, 2010, 2011, 2012, 2013, 2014, 2015, 2016, 3001, 3002, 3003, 3004, 3005, 3009, 3010, 3011, 3012, 3013, 3014, 3015, 3016, 3017, 3018, 3019, 3020, 3021, 3022, 3023, 3024, 3025, 3026, 4000, 4001, 4002, 4003, 4004, 4005, 4006, 4007, 4008, 4009, and 4010; and tract 202902, blocks 1001, 1002, 1012, 1013, 1017, 1018, 2014, 3000, 3001, 3002, 3003, 3005, 3011, 3012, 3013, 3014, 3015, 3016, and 3017; and tract 203000, blocks 1000, 1001, 1002, 1003, 1004, 1005, 1006, 1007, 1008, 1009, 1010, 1011, 1012, 1013, 1014, 1015, 2011, 2013, 2017, 2018, 2020, 2021, 2022, 2023, 2024, 2025, 2026, 2027, 2031, 2032,

2033, 2034, 2035, 2036, 2042, 2043, and 2047; and tract 203103, blocks 1000, 1001, 1002, 1003, 1004, 1005, 1006, 1007, 1008, 1009, 1010, 1011, 1012, 2000, 2001, 2002, 2003, 2004, 2005, 2006, 2007, 2008, 2009, 2010, 2011, 2012, 2013, 2014, 2015, 2016, 2017, 2018, 3000, 3001, 3002, 3003, 3004, 3005, 3006, 3007, 3008, 3009, 3010, 4000, 4001, 4002, 4003, 4004, 4005, 4006, 4007, 4008, 5000, 5001, 5002, 5003, 5004, 5005, 5006, 5007, 5008, 5009, and 5010; and tract 203104, blocks 1000, 1001, 1002, 1003, 1004, 1005, 1006, 1007, 1008, 1009, 1010, 1011, 1012, 1013, 1014, 2000, 2001, 2002, 2003, 2004, 2005, 2006, 2007, 2008, 2009, and 2010; and tract 203105, blocks 1000, 1001, 1002, 1003, 1004, 1005, 2009, 2011, 2012, 2014, 2015, 2017, 2018, 2019, 2021, 2022, 2023, 2025, 2026, 2029, 3000, 3001, 3002, 3003, 3004, 3005, 3006, 3007, 3008, 3009, 3010, and 3011; and tract 203106, blocks 1000, 1001, 1002, 1003, 1004, 1005, 1006, 1007, 1008, 1009, 1010, 2000, 2001, 2002, 2003, 2004, 2005, 2006, 2007, 2008, 2009, 2010, 2011, 2012, 2013, 2014, 2015, 3000, 3001, 3002, 3003, 3004, 3005, 3006, 3007, 3008, 3009, 3010, and 3011; and tract 203107, blocks 1000, 1001, 1002, 1003, 1004, 1005, 1006, 1007, 1008, 1009, 2000, 2001, 2002, 2003, 2004, 2005, 2006, 2007, 2008, 2009, 2010, 2011, 2012, 2017, 2018, 2019, 2020, 2021, 2022, 2023, 2024, 2025, 2026, 2027, 2028, 2029, 2030, 2031, 2032, 2033, and 2034; and tract 203305, blocks 2035, 2036, 2037, 2038, 2039, 2041, 2052, 2055, and 2056; and tract 203805, blocks 3000, 3001, 3002, 3003, 3004, 3005, 3006, 3007, 3008, 3009, 3014, 3015, 3016, 3017, 3018, 3019, and 3020.

**3.16 Sixth congressional district.** All of the following territory constitutes the 6th congressional district:

(1) **WHOLE COUNTIES.** Fond du Lac, Green Lake, Manitowoc, Marquette, Ozaukee, Sheboygan, Wau-shara, and Winnebago.

(2) **CALUMET COUNTY.** That part of Calumet County consisting of all of the following:

(a) The towns of Brothertown, Charlestown, Chilton, Harrison, New Holstein, Rantoul, and Stockbridge.

(b) That part of the town of Woodville comprising U.S. census tract 20200, blocks 2004, 2006, 2007, 2008, 2013, and 2048.

(c) The villages of Hilbert, Potter, and Stockbridge.

(d) That part of the village of Harrison comprising U.S. census tract 20306, blocks 1000, 1001, 1002, 1003, 1012, 1016, 1021, 1022, 1023, 1030, 1037, 1038, 1041, 1043, 1044, 1045, 1048, 1051, 1053, 1054, 1055, 1056, 1058, 1059, 1060, 1061, 1062, 1063, 1064, 1065, 1066, 1068, 1069, 1071, 1072, 1073, 1074, 1076, 2000, 2001, 2002, 2003, 2004, 2005, 2006, 2007, 2008, 2009, 2010, 2011, 2012, 2014, 2015, 2017, 2019, 4016, 4017, 4018, and 4019; and tract 20308, blocks 1000, 1001, 1002, 1003, 1004, 1005, 1006, 1007, 1008, 1009, 1010, 1011, 1012, 1013, 1014, 1015, 1016, 1017, 1018, 1019, 1020, 1021, 1022, 1023, 1024, 1025, 1026, 1027, 1028, 1029, 1030, 1031, 1032, 1033, 1034, 1035, 1036, 1037, 1038,



1039, 1041, 1043, 1044, 1045, 1046, 1047, 1048, 1049, 1050, 1051, 1052, 1053, 1054, 1055, 1056, 2001, 2002, 2006, 2010, 2011, 2013, 2015, 2020, 2022, 2025, 2027, 2028, 2035, 2037, and 2039; and tract 20700, blocks 2027, 2028, 2029, and 2030; and tract 20800, blocks 2003, 2007, 2010, 2023, 2027, 2031, 2032, 2033, 2037, 2038, 2039, 2040, 2041, 2042, 2043, 2047, 2048, 2052, 2053, 2054, 2055, 2056, 2057, 2058, 3006, 3008, 3015, 3017, 3022, 3023, 3024, 3036, 3042, 3043, 3044, 3045, 3046, 3047, and 3051.

(e) That part of the village of Sherwood comprising U.S. census tract 20306, blocks 1004, 1005, 1006, 1007, 1008, 1009, 1010, 1011, 1013, 1014, 1015, 1017, 1018, 1019, 1020, 1024, 1025, 1026, 1027, 1028, 1029, 1031, 1032, 1033, 1034, 1035, 1036, 1039, 1040, 1042, 1046, 1047, 1049, 1050, 1052, 1057, 1067, 1075, 1077, 2013, 2016, 2018, 2020, 2021, 2022, 2023, 2024, 2025, 2027, 2028, 2029, 2030, 2031, and 2032.

(f) The cities of Chilton and New Holstein.

(g) That part of the city of Appleton comprising U.S. census tract 20303, blocks 1000, 1001, 1002, 1003, 1004, 1005, 1006, 1007, 1008, 1009, 1010, 1011, 1012, 1013, 1014, 1015, 1016, 1017, 1018, 1019, 1020, 1021, 1022, 1023, 1024, 1025, 1026, 1027, 1028, 2000, 2001, 2002, 2003, 2004, 2005, 2006, 2007, 2008, 2009, 2010, 2011, 2012, 3000, 3001, 3002, 3003, 3004, 3005, 3006, 3007, 3008, 3009, 3010, 3011, 3012, 3013, 3014, 3015, 3016, 3017, 3018, 3019, 3020, 3021, 3022, 3023, 3024, and 3025; and tract 20304, blocks 1000, 1001, 1002, 1003, 1004, 1005, 1006, 1007, 1008, 1009, 1010, 1011, 1012, 1013, 1014, 2000, 2001, 2002, 2003, 2004, 2005, 2006, 2007, 2008, 2009, 2010, 2011, 2012, 3000, 3001, 3002, 3003, 3004, 3005, 3006, 3007, 3008, 3009, 3010, 3011, 3012, 3013, and 3014; and tract 20308, blocks 1042 and 2009; and tract 20800, blocks 1000, 1001, 1002, 1003, 1004, 1005, 1006, 1007, 1008, 1009, 1010, 1011, 1012, 1013, 1014, 1015, 1016, 1017, 1018, 1019, 1020, 1021, 1022, 1023, 1024, 1025, 1026, 1027, 1028, 1029, 1030, 1031, 1032, 1033, 1034, 1035, 1036, 2000, 2001, 2002, 2004, 2005, 2006, 2008, 2009, 2011, 2012, 2013, 2014, 2015, 2016, 2017, 2018, 2019, 2020, 2021, 2022, 2024, 2025, 2026, 2028, 2029, 2030, 2034, 2035, 2036, 2044, 2045, 2046, 2049, 2050, 2051, 3000, 3001, 3002, 3003, 3004, and 3005.

(h) That part of the city of Kiel located in the county.

(i) That part of the city of Menasha located in the county.

(3) COLUMBIA COUNTY. That part of Columbia County consisting of all of the following:

(a) The towns of Arlington, Caledonia, Courtland, Dekorra, Fort Winnebago, Leeds, Lewiston, Lodi, Lowville, Marcellon, Newport, Otsego, Pacific, Randolph, Scott, Springvale, West Point, and Wycocena.

(b) That part of the town of Fountain Prairie comprising U.S. census tract 970100, blocks 4078 and 4079; and tract 971000, blocks 4000, 4098, and 4099; and tract

971100, blocks 1000, 1001, 1002, 1003, 1004, 1005, 1006, 1007, 1008, 1009, 1010, 1011, 1012, 1013, 1014, 1015, 1016, 1017, 1018, 1019, 1020, 1021, 1022, 1023, 1024, 1025, 1026, 1027, 1028, 1029, 1030, 1031, 1032, 1033, 1034, 1035, 1036, 1037, 1038, 1039, 1040, 1041, 1042, 1043, 1044, 1045, 1046, 1047, 1048, 1049, 1050, 1051, 1052, 1053, 1054, 1055, 1056, 1057, 1058, 1059, 1060, 1061, 1062, 1063, 1064, 1065, 1066, 1067, 1068, 1069, 1070, 1099, 1211, 1212, 2000, 2001, 2002, 2003, 2004, 2005, 2006, 2007, 2008, 2009, 2010, 2011, 2012, 2013, 2016, 2031, 2032, 2033, 2038, 2039, 2040, 2056, 2057, 2058, 2059, 2060, 2062, 2063, 2066, 2067, 2068, 2069, 2070, 2071, 2072, 2073, 2074, 2075, 2076, 2077, 2078, 2087, 2088, 2089, 2097, and 2102.

(c) That part of the town of Hampden comprising U.S. census tract 971000, blocks 4076, 4077, 4078, and 4079; and tract 971100, blocks 1073, 1074, 1075, 1076, 1077, 1080, 1081, 1082, 1083, 1084, 1085, 1129, 1130, 1131, 1132, 1133, 1134, 1135, 1136, 1137, 1138, 1139, 1140, 1141, 1142, 1143, 1144, 1145, 1146, 1147, 1148, 1149, 1150, 1151, 1152, 1153, 1154, 1155, 1156, 1157, 1158, 1159, 1160, 1161, 1162, 1163, 1164, 1165, 1171, 1172, 1173, 1174, 1175, 1176, 1177, 1178, 1179, 1183, 1184, 1185, 1186, 1193, 1194, 1197, 1199, 1201, 1205, 1206, and 1213.

(d) The villages of Arlington, Cambria, Doylestown, Fall River, Friesland, Pardeeville, Poynette, Rio, and Wycocena.

(e) That part of the village of Randolph located in the county.

(f) The cities of Lodi and Portage.

(g) That part of the city of Wisconsin Dells located in the county.

(4) DODGE COUNTY. That part of Dodge County consisting of all of the following:

(a) The towns of Chester, Leroy, and Lomira.

(b) That part of the town of Fox Lake comprising U.S. census tract 960400, blocks 1036, 1037, 1043, 1048, 1049, and 1119; and tract 960500, blocks 1002, 1003, 1004, 1005, 1006, 1007, 1008, 1016, 1017, 1018, 1019, 1056, 1057, 1080, 1081, 2001, 2002, 2003, 2004, 2005, 2006, 2007, 2008, 2009, 2010, 2011, 2012, 2013, 2014, 2015, 2016, 2017, 2018, 2019, 2020, 2021, 2022, 2023, 2024, 2025, 2026, 2027, 2028, 2029, 2030, 2032, 2033, 2034, 2035, 2036, 2037, 2038, 2039, 2040, 2041, 2042, 2043, 2044, 2045, 2046, 2047, 2048, 2049, 2050, 2051, 2057, 2058, 2060, 2061, 2062, 2063, 2064, 2066, 2067, 2068, 2069, 2070, 2071, 2072, and 2073; and tract 960600, block 3000.

(c) That part of the town of Trenton comprising U.S. census tract 960200, blocks 3027, 3028, 3109, and 3110; and tract 960300, block 5034; and tract 960400, blocks 1004, 1005, 1006, 1007, 1008, 1009, 1010, 1011, 1012, 1013, 1014, 1015, 1016, 1017, 1018, 1019, 1020, 1021, 1022, 1023, 1024, 1025, 1026, 1027, 1028, 1029, 1030, 1031, 1033, 1034, 1035, 1039, 1040, 1041, 1042, 1047,

1050, 1051, 1052, 1053, 1054, 1055, 1056, 1058, 1059, 1061, 1063, 1064, 1065, 1066, 1067, 1072, 1073, 1074, 1075, 1076, 1077, 1078, 1079, 1080, 1110, 1111, 1112, 1113, 2022, 2023, 2024, and 2028; and tract 960500, blocks 1000, 1001, 1020, 1058, 2000, and 2031.

(d) The villages of Brownsville and Lomira.

(e) That part of the village of Randolph located in the county.

(f) That part of the city of Waupun located in the county.

**3.17 Seventh congressional district.** All of the following territory constitutes the 7th congressional district:

(1) **WHOLE COUNTIES.** Ashland, Barron, Bayfield, Burnett, Chippewa, Douglas, Florence, Forest, Iron, Langlade, Lincoln, Marathon, Oneida, Polk, Price, Rusk, Sawyer, St. Croix, Taylor, Vilas, and Washburn.

(2) **DUNN COUNTY.** That part of Dunn County consisting of all of the following:

(a) The towns of Grant, Hay River, New Haven, Otter Creek, Sand Creek, Sheridan, Stanton, Tiffany, and Wilson.

(b) That part of the town of Sherman comprising U.S. census tract 970200, blocks 2055, 2061, 2062, 2063, 3000, 3001, 3120, 4075, 4076, 4080, 4082, 4083, 4084, 4085, 4088, 4089, 4090, 4091, 4092, 4093, 4094, 4095, 4096, 4097, 4098, 4099, 4100, 4101, 4102, 4103, 4104, 4105, 4106, 4107, 4112, 4113, 4114, 4115, 4116, and 4117; and tract 970300, blocks 2039, 2040, 2041, 2042, 2043, 2046, and 2048.

(c) The villages of Boyceville, Downing, Knapp, Ridgeland, and Wheeler.

(3) **PORTAGE COUNTY.** That part of Portage County consisting of all of the following:

(a) The towns of Carson, Dewey, and Eau Pleine.

(b) That part of the town of Hull comprising U.S. census tract 960100, blocks 3034, 3035, 3036, 3049, 3050, and 3053; and tract 960200, blocks 1048, 1049, 1054, 1055, 1056, 1057, 1058, 1059, 1060, 1061, 1062, 1063, 1064, 1065, 1066, 1067, 1068, 1074, 1075, 1076, 1077, 1078, 1079, 1080, 1081, 1082, 1083, 1084, 1085, 1086, 2025, 2034, 2035, 2036, 4000, 4001, 4002, 4003, 4004, 4005, 4006, 4007, 4008, 4009, 4010, 4011, 4012, 4013, 4014, 4015, 4016, 4017, 4110, 4115, 4116, 4117, 4118, and 4120; and tract 960300, blocks 1000, 1001, 1002, 1003, 1004, 1005, 1006, 1007, 1008, 1009, 1010, 1011, 1012, 1013, 1025, 1030, 1031, 1032, 1033, 1036, 2008, and 2009; and tract 960400, blocks 3001, 3004, 3005, 3006, 3007, 3008, 3009, 3015, 3020, 3022, 3029, 3034, 4002, 4005, 4007, 4008, 4012, 4013, 4015, 4025, and 4034; and tract 960500, blocks 1000, 1001, 1002, 1003, 1004, 1005, 1006, 1007, 1008, 1009, 1010, 1011, 1012, 1013, 1014, 1017, 1018, 1019, 1020, 1022, 1024, 1026, 2032, 2049, 2052, 2057, 2058, 2059, 2060, 2061, 2067, 2068, 2069, 2070, 2071, 2072, 2073, 2074, 2075, 2076, 2083, 2084, 2085, 2086, 2087, 2088, 2089, 2090, 2091, 2095, 2096, 2097, 2098, 2103, 2104, 2105, 2106, 2107,

2112, 2113, 2115, 2116, 2117, 2133, 3004, 3005, 3006, 3007, 3008, 3009, 3010, 3011, 3012, 3013, 3014, 3015, 3016, 3017, 3018, 3019, 3020, 3022, 3026, 3028, 3030, 3031, 3037, 3040, 3043, 3044, 3045, 3047, 3048, 3049, 3051, 3052, 3053, 3077, 3079, 3082, 3085, 3086, 3095, 3098, 3101, 3102, 3108, 3110, 3111, 3114, 3119, 3122, 3132, 3134, 3139, and 3140.

(c) That part of the town of Plover comprising U.S. census tract 960702, blocks 1033, 1048, and 1049.

(d) The villages of Junction City and Park Ridge.

(e) That part of the village of Plover comprising U.S. census tract 960702, block 1055.

(f) That part of the village of Milladore located in the county.

(g) The city of Stevens Point.

**3.18 Eighth congressional district.** All of the following territory constitutes the 8th congressional district:

(1) **WHOLE COUNTIES.** Brown, Door, Kewaunee, Marinette, Menominee, Oconto, Outagamie, Shawano, and Waupaca.

(2) **CALUMET COUNTY.** That part of Calumet County consisting of all of the following:

(a) The town of Brillion.

(b) That part of the town of Woodville comprising U.S. census tract 20200, blocks 1000, 1001, 1002, 1003, 1004, 1005, 1006, 1007, 1008, 1009, 1010, 1011, 1012, 1013, 1014, 1015, 1016, 1017, 1018, 1019, 1020, 1021, 1022, 1023, 1024, 1025, 1026, 1027, 1028, 1029, 1030, 1031, 1032, 1033, 1034, 1035, 1036, 1037, 1038, 1039, 1040, 1041, 1042, 1043, 1044, 1045, 1046, 1047, 1048, 1049, 1050, 1051, 1052, 1053, 1054, 1055, 1056, 1057, 1058, 1059, 1060, 1061, 1062, 1063, 1064, 1065, 1066, 1068, 1069, 1070, 1071, 1072, 1073, 1074, 1075, 1076, 1077, 1078, 1079, 1080, 1081, 1082, 1083, 1084, and 1085.

(c) That part of the village of Harrison comprising U.S. census tract 20306, blocks 3000, 3001, 3002, 3003, 3004, 3005, 3006, 3007, 3008, 3009, 3010, 3011, 3012, 3013, 3014, 3015, 3016, 3017, 3018, 3019, 3020, 3021, 4000, 4001, 4002, 4003, 4004, 4006, 4007, 4008, 4009, 4010, 4011, 4012, 4013, 4014, 4015, 4020, 4021, 4022, 4023, 4024, 4025, 4026, 4027, 4028, 4029, 4030, 4031, 4032, and 4033; and tract 20700, blocks 1000, 1001, 1002, 1003, 1004, 1005, 1006, 1007, 1008, 1009, 1010, 1011, 1012, 1013, 1014, 1015, 2000, 2001, 2004, 2005, 2006, 2007, 2008, 2009, 2010, 2011, 2012, 2013, 2014, 2016, 2017, 2018, 2019, 2020, 2021, 2022, 2023, 2024, 2025, and 2026.

(d) That part of the village of Sherwood comprising U.S. census tract 20200, block 1067.

(e) The city of Brillion.

(f) That part of the city of Appleton comprising U.S. census tract 20700, blocks 1016, 1017, 2002, 2003, and 2015.

(g) That part of the city of Kaukauna located in the county.

(3) PORTAGE COUNTY. That part of Portage County consisting of all of the following:

(a) The towns of Alban, Almond, Amherst, Belmont, Buena Vista, Grant, Lanark, Linwood, New Hope, Pine Grove, Sharon, and Stockton.

(b) That part of the town of Hull comprising U.S. census tract 960100, blocks 3054, 3055, 3056, and 3057; and tract 960500, blocks 2006, 2007, 2008, 2009, 2010, 2011, 2012, 2014, 2022, 2023, 2024, 2026, 2028, 2031, 2044, 2045, 2046, 2047, 2051, 3041, 3056, 3060, 3061, 3063, 3068, 3069, 3070, 3071, 3072, 3073, 3078, 3080, 3081, 3083, 3099, 3100, 3123, 3124, and 3144; and tract 960702, block 1002.

(c) That part of the town of Plover comprising U.S. census tract 960701, blocks 1002, 1081, 1082, 1083, 1087, 1088, 1089, 1090, 1091, 1094, 1097, 1101, 1102, 1104, 1106, 1107, 1108, 1109, 2000, 2001, 2002, 2003, 2004, 2005, 2006, 2007, 2008, 2009, 2010, 2011, 2012, 2013, 2014, 2017, 2019, 2024, 2028, and 2049; and tract 960702, blocks 1026, 1028, 1039, 1044, 1054, 1059, 1060, 1062, 1063, 1064, and 2000; and tract 961101, blocks 1023, 1039, 1040, 1041, 1085, 1086, 1087, 1088, 1089, 1127, 1128, 1138, 1139, 1140, and 1142; and tract 961200, blocks 2026, 2027, 2028, 2032, 3002, 3004, 3005, 3006, 3007, 3008, 3009, 3012, 3013, 3014, 3015, 3016, 3017, 3033, 3034, 3036, 3037, 3038, 3039, 3040, 3041, 3042, 3043, 3044, 3045, 3046, 3047, 3048, 3049, 3052, 3053, 3054, 3055, 3056, 3057, 3058, 3059, 3060, 3061, 3062, 4000, 4001, 4002, 4003, 4004, 4005, 4006, 4007, 4008, 4009, 4010, 4011, 4012, 4013, 4014, 4015, 4023, 4024, 4025, 4026, 4027, 4028, 4029, 4030, 4031, 4032, 4141, 4142, 4143, 4144, 4145, 4146, 4147, 4148, 4149, 4150, 4151, 4152, and 4155; and tract 961300, blocks 2013, 2014, 2015, 2016, 2035, 2036, 2037, 2038, 2039, 2040, 2067, 2068, 2069, and 2070.

(d) The villages of Almond, Amherst, Amherst Junction, Nelsonville, Rosholt, and Whiting.

(e) That part of the village of Plover comprising U.S. census tract 960701, blocks 1000, 1001, 1003, 1004, 1005, 1006, 1007, 1008, 1009, 1010, 1011, 1012, 1013, 1014, 1015, 1016, 1017, 1018, 1019, 1020, 1021, 1022, 1023, 1024, 1025, 1026, 1027, 1028, 1029, 1030, 1031, 1032, 1033, 1034, 1035, 1036, 1037, 1038, 1039, 1040, 1041, 1042, 1043, 1044, 1045, 1046, 1047, 1048, 1049,

1050, 1051, 1052, 1053, 1054, 1055, 1056, 1057, 1058, 1059, 1060, 1061, 1062, 1063, 1064, 1065, 1066, 1067, 1068, 1069, 1070, 1071, 1072, 1073, 1074, 1075, 1076, 1077, 1078, 1079, 1080, 1084, 1085, 1086, 1092, 1093, 1095, 1096, 1098, 1099, 1100, 1103, 1105, 2015, 2016, 2018, 2020, 2021, 2022, 2023, 2025, 2026, 2027, 2029, 2030, 2031, 2032, 2033, 2034, 2035, 2036, 2037, 2038, 2039, 2040, 2041, 2042, 2043, 2044, 2045, 2046, 2047, 2048, 2050, 2051, 2052, 2053, 2054, 2055, 2056, 2057, 2058, 2059, 2060, 2061, 2062, 2063, 2064, 2065, 2066, 3000, 3001, 3002, 3003, 3004, 3005, 3006, 3007, 3008, 3009, 3010, 3011, 3012, 3013, 3014, 3015, 3016, 3017, 3018, 3019, 3020, 3021, 3022, 3023, 3024, 3025, 3026, 3027, 3028, and 3029; and tract 960702, blocks 1029, 1030, 1031, 1035, 1040, 1041, 1042, 1043, 1045, 1046, 1047, 1056, 1057, 1058, 1061, 1065, 1066, 1067, 1068, 1069, 1070, 1071, 1072, 1073, 1074, 1075, 1076, 1077, 1078, 1081, 1083, 1084, 1085, 1086, 2010, 2011, 2012, 2013, 2014, 2015, 2016, 2017, 2018, 2019, 2020, 2021, 2022, 2030, 2031, 2032, 2033, 2034, 2035, 2036, 2037, 2038, 2039, 2040, and 2041; and tract 961101, blocks 1000, 1001, 1002, 1003, 1004, 1005, 1018, 1019, 1020, 1021, 1024, 1027, 1028, 1029, 1030, 1031, 1032, 1033, 1034, 1035, 1036, 1037, 1038, 1042, 1043, 1044, 1045, 1046, 1047, 1048, 1049, 1050, 1051, 1052, 1053, 1054, 1055, 1056, 1057, 1058, 1059, 1060, 1061, 1062, 1063, 1064, 1065, 1066, 1067, 1068, 1069, 1070, 1071, 1072, 1073, 1074, 1075, 1076, 1077, 1078, 1079, 1080, 1081, 1082, 1083, 1084, 1090, 1091, 1129, 1130, 1131, 1132, 1133, 1134, 1135, 1136, 1137, 1141, and 1143; and tract 961200, blocks 2000, 2001, 2002, 2003, 2004, 2005, 2006, 2007, 2008, 2009, 2010, 2011, 2012, 2013, 2014, 2015, 2016, 2017, 2018, 2019, 2020, 2021, 2022, 2023, 2024, 2025, 2029, 2030, 2031, 2033, 3000, 3001, 3003, 3010, 3011, 3018, 3019, 3020, 3021, 3022, 3023, 3024, 3025, 3026, 3027, 3028, 3029, 3030, 3031, 3032, and 3035.

#### **SECTION 2. Initial applicability.**

(1) This act first applies, with respect to regular elections, to offices filled at the 2022 general election.

(2) This act first applies, with respect to special or recall elections, to offices filled or contested concurrently with the 2022 general election.

# **EXHIBIT F**

## ANALYSIS

# The fight over Wisconsin's next congressional map, and what it means for the two parties

**Craig Gilbert** Milwaukee Journal Sentinel

Published 11:24 a.m. CT Nov. 12, 2021

The redistricting plan passed by the GOP-controlled Legislature in recent days would give Republicans a lock on five of Wisconsin's eight U.S. House seats and a good likelihood of winning a sixth.

That 6-2 GOP advantage stands in contrast to a rival plan drafted by the governor's redistricting commission, which in most cases would result in either a 4-4 split or a 5-3 Republican edge (which is the current breakdown).

These are the two leading proposals for how to redraw the congressional lines in Wisconsin for the next 10 years.

One map is the product of Republicans who control the Legislature. The other comes from the commission established by Democrat Tony Evers and has support from many Democratic state lawmakers.

The final boundaries are expected to be settled in court.

But a closer look at these two plans underscores what's at stake politically.

## Is there any common ground between the two plans?

Yes. Both plans envision two safe Democratic seats and four safe GOP seats. The safe Democratic seats are the same ones we have today: the 2nd District that includes Madison and is represented by Mark Pocan and the 4th District that includes Milwaukee and is represented by Gwen Moore.

The four safe GOP seats in both plans are also safe Republican seats today: the 7th in northern Wisconsin, represented by Tom Tiffany; the 8th in northeastern Wisconsin,

represented by Mike Gallagher; the 6th in east-central Wisconsin, represented by Glenn Grothman; and the 5th on the suburban periphery of Milwaukee, represented by Scott Fitzgerald.

The political tilt of these six districts reflects the political geography of Wisconsin: high concentrations of Democratic voters in Milwaukee and Dane counties; and a preponderance of Republican voters in the outer suburbs of Milwaukee and across the more rural regions of central and northern Wisconsin.

**More:** As Republicans remain unified, Wisconsin Democrats reveal deep divisions on Evers-backed redistricting maps

## **Where do the maps most differ?**

The key differences involve the 1st District in southern Wisconsin and the 3rd in western Wisconsin.

This is no surprise. These two are currently the state's most competitive seats. Because these are regions that combine red and blue turf, their partisan lean can be altered by additions here or subtractions there. Short of a fundamental makeover of the map, this is where the action is in congressional redistricting.

The 1st, represented by Republican Bryan Steil and Paul Ryan before him, includes the Democratic cities of Kenosha, Racine and Janesville and a swath of Republican exurbs and small towns southeast of Milwaukee.

The 3rd, represented since 1997 by Democrat Ron Kind, includes the Democratic cities of La Crosse, Eau Claire and Stevens Point and also rural areas that range from purple to red.

The 1st is the most competitive of the five House districts currently held by the GOP. But it is not a 50/50 seat: it has about a 10-point Republican lean.

The 3rd is currently the state's only true swing seat. Democrat Barack Obama carried it twice, as did Republican Donald Trump. It has historically contained the most "purple" rural counties in the state. Many of them voted Democratic for president in the 1990s, 2000s and early 2010s, but have grown redder since. Trump won the district by almost five points last year. Kind got reelected in 2020 by just two points against GOP challenger Derrick Van Orden and plans to retire in January.

## **How does the GOP plan approach these two key districts?**

The Republican plan leaves the 1st mostly unchanged and politically safe for the GOP.

It makes the 3rd about two or three points more Republican than it is now. That is a modest but potentially crucial change. That shift is roughly equal to the margin by which Republicans lost this congressional seat last year.

Raising the stakes even more, this is very likely to be one of the most hotly contested U.S. House races in the nation in 2022. The GOP plan makes the district a little redder by altering its boundaries in central Wisconsin, including moving the blue city of Stevens Point out of the 3rd and into the 7th district.

To calculate the political lean of each district under these plans, we relied on an analysis by John Johnson of the Marquette University Law School that calculated the average top-of-the-ticket vote over the three most competitive, high-stakes statewide elections in recent years: the races for president in 2016 and 2020 and for governor in 2018. These very tight contests reflect Wisconsin's underlying 50/50 partisan divide.

Using this measure, the 1st would have a 9.8-point GOP lean under the Republican plan, meaning you'd expect Republicans to carry the district by that amount if the vote for Congress followed the district's partisan tilt in competitive statewide races. The 3rd would have a GOP lean of 5 points under the Republican plan, up from 2.4 points currently.

**More:** A look back at the 2011 gerrymander and what it tells us about the redistricting fight to come

## **How does the plan by the governor's commission approach these two districts?**

In the case of the 3rd, the commission's plan would make the seat about three to four points more Democratic than it is today, leaving it slightly bluer than the state as a whole. The district would remain the state's top battleground seat but would have a small Democratic tilt instead of a small Republican tilt. The commission's map does this by extending the 3rd eastward into purple and marginally blue turf that is now part of Pocan's 2nd District, including Green and Sauk counties.

In the case of the 1st, the commission's plan makes more far-reaching changes, shifting the district from about a 10-point GOP lean to about a 5-point Democratic lean. It does this in

several ways. It moves the Democratic city of Beloit back into the district (Beloit used to be part of the 1st but was pushed just outside its borders two decades ago). It cuts out the southern half of Waukesha County (very Republican turf). And it extends the district farther north in Milwaukee County, into the south side of the city of Milwaukee.

## **So how does each party fare under the two plans?**

In a 50/50 election year (where there are equal numbers of people voting for each party statewide), Republicans would easily win five and most likely six of the eight seats under the GOP plan.

Under the commission plan backed by Democrats, the most likely outcomes are either a 4-4 split or 5-3 edge for Republicans.

While the Republican plan is similar to the current lines that were adopted by the GOP-controlled Legislature 10 years ago, there is one key difference: It increases the odds of Republicans gaining a sixth seat by making the most competitive district (the 3rd) redder.

Under the commission plan that was backed by Democrats in the state Senate, Democrats would be favored to win four of eight seats in a 50/50 election year, but only narrowly, since that requires winning a seat (the 3rd) that would have a pretty small Democratic tilt. In an election cycle that favors Republicans, Democrats would likely find themselves with just three seats in this plan. And they could still conceivably wind up with just two in a very good Republican year.

There is virtually no political scenario under either plan where Democrats could win more than four of eight seats. And there are scenarios under both plans where they wind up with just two, though that's far more likely under the GOP plan. In that sense, both maps give the GOP a higher ceiling (six seats) and a higher floor (four seats) than Democrats have.

This reflects the GOP's natural geographic advantage: because the state's Democratic voters are disproportionately concentrated in Dane and Milwaukee counties, Democrats are at a disadvantage outside those two blue bastions. This means that giving Democrats an equal chance to win half the state's congressional seats in 50/50 Wisconsin would require spreading the voting power of Dane County and the city of Milwaukee across multiple districts. The commission's plan takes a step in that direction by extending the 1st District into the city of Milwaukee but still leaves Republicans in a more advantageous position.



## **How many people would be moved into a different congressional district under each plan?**

The commission plan is a bigger departure from the current lines than the GOP plan. That's not surprising. Republicans are far happier with the current lines than Democrats are.

Under the GOP plan, a little more than 6% of Wisconsinites would find themselves in a different U.S. House district, according to an analysis by Johnson, of the Marquette Law School. Under the commission plan, 28% would.

## **How do these two plans affect competition?**

There is not a lot of competition under either plan. To a significant degree, that reflects the fact that while Wisconsin in the aggregate is politically purple, many regions within the state are distinctly red or blue, so there are parts of the state where it would be very hard to draw a 50/50 district.

There would be at least six uncompetitive seats under both plans: the 2nd, 4th, 5th, 6th, 7th and 8th. But the commission's map creates a little more competition than the GOP map. While both plans feature a competitive 3rd District, the 1st District would be more competitive under the commission's proposal than it is now and than it is under the GOP plan.